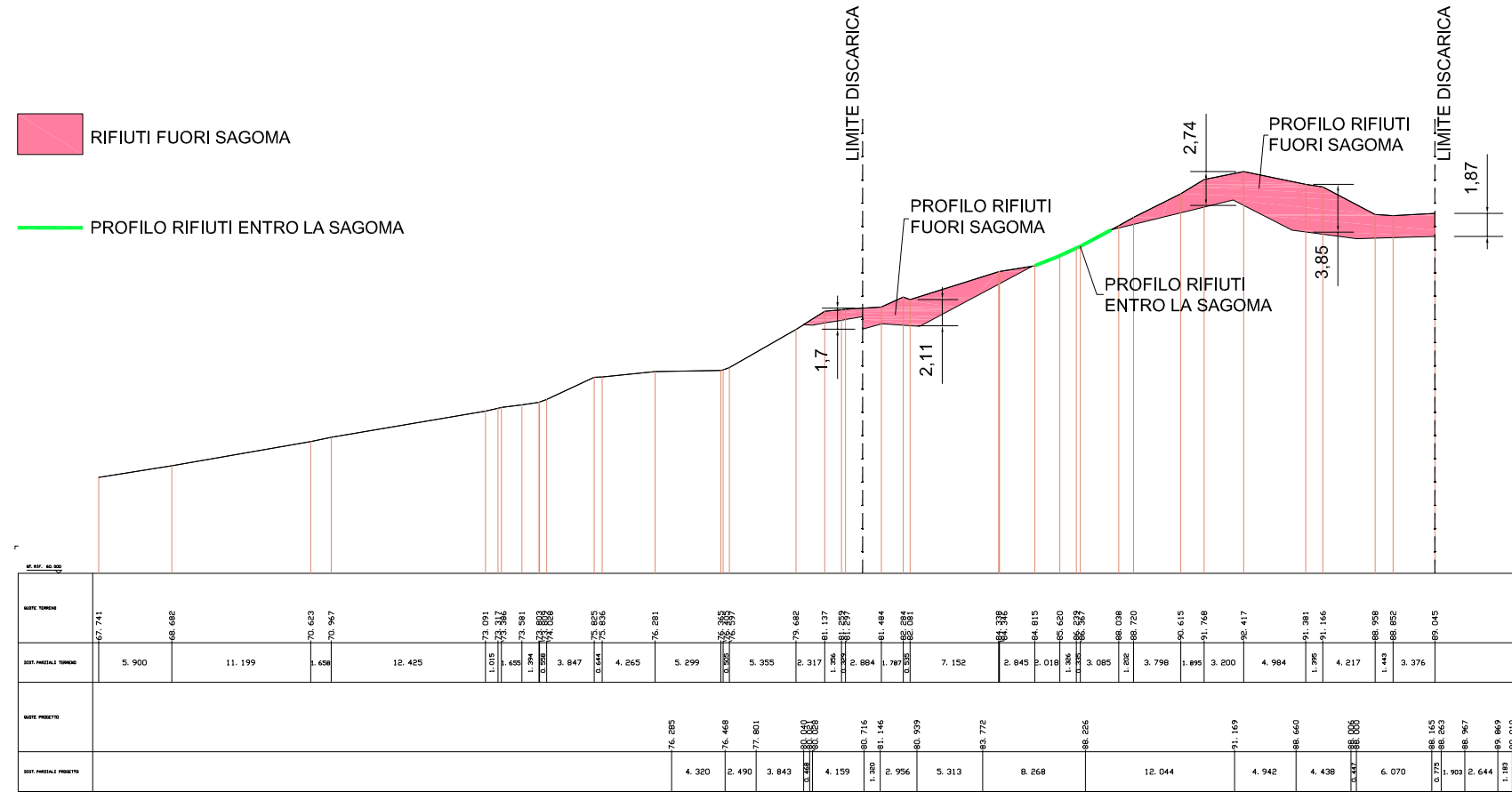
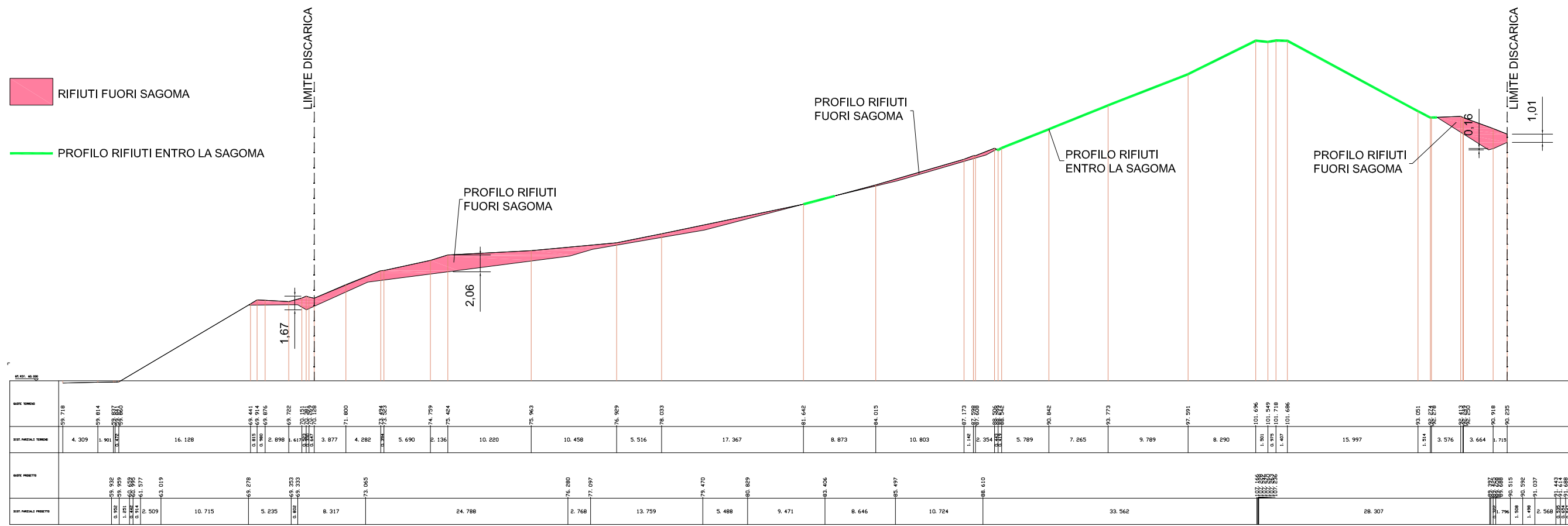


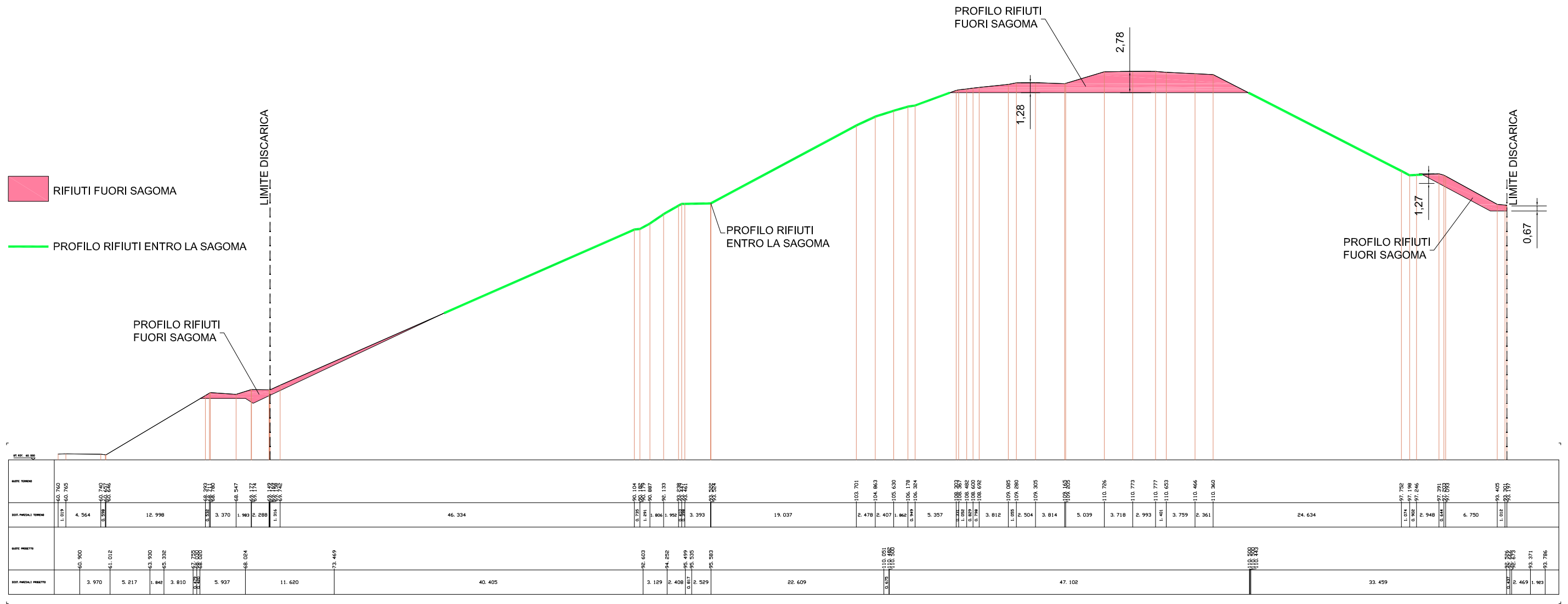
PLANIMETRIA STATO DI FATTO marzo 2019
scala 1:1000



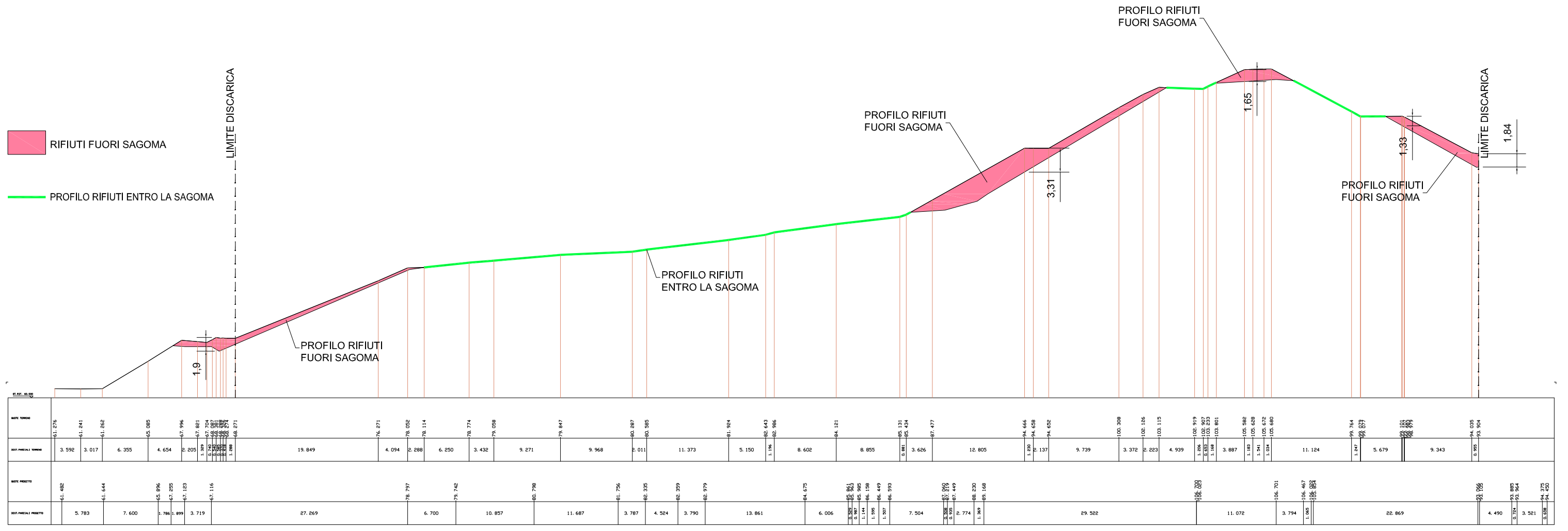
SEZIONE 1 non in scala





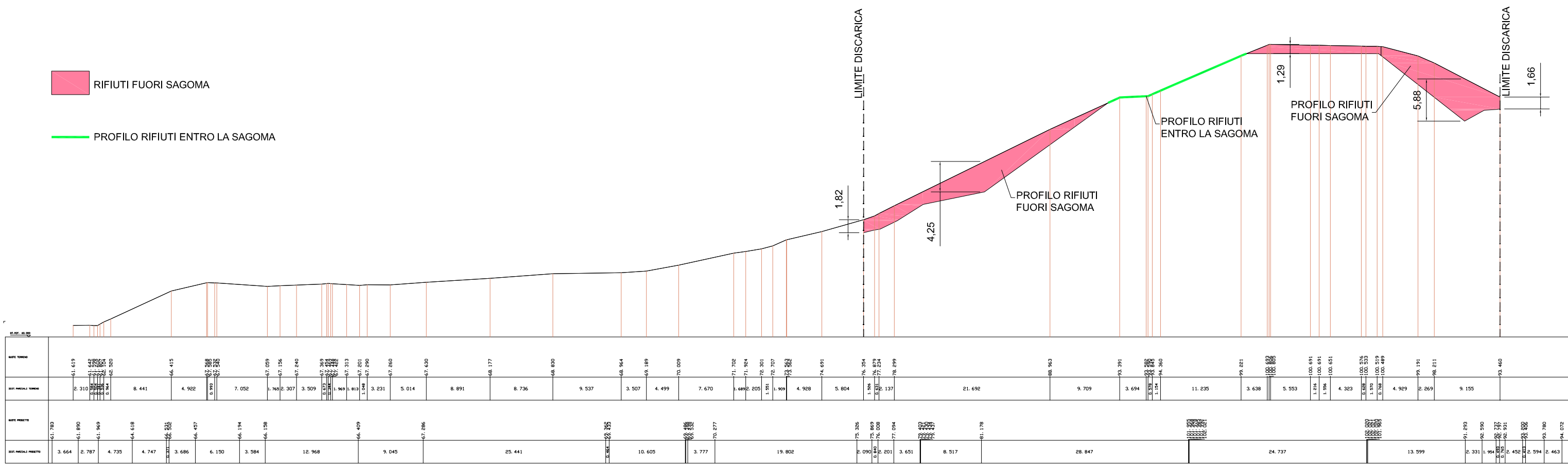
SEZIONE 3 non in scala



SEZIONE 6 non in scala



 RIFIUTI FUORI SAGOMA
 PROFILO RIFIUTI ENTRO LA SAGOMA



SEZIONE 8 non in scala