

CONSIGLIO SUPERIORE DELLE ACQUE

SERVIZIO IDROGRAFICO

SEZIONE AUTONOMA DEL GENIO CIVILE

PER IL

DOMINIO DEL LITORALE DEGLI ABRUZZI, MOLISE E PUGLIE

DIRETTORE: ING. ALBERTO DE ROMANIS

CHIETI

BOLLETTINO IDROGRAFICO

PARTE PRIMA

ANNO 1921

Cartoleria - Libreria - Tipografia  
Cav. Camillo Marchionne & Figlio  
CHIETI

CONSIGLIO SUPERIORE DELLE ACQUE

SERVIZIO IDROGRAFICO

SEZIONE AUTONOMA DEL GENIO CIVILE

PER IL

DOMINIO DEL LITORALE DEGLI ABRUZZI, MOLISE E PUGLIE

DIRETTORE: ING. ALBERTO DE ROMANIS

CHIETI

BOLLETTINO IDROGRAFICO

PARTE PRIMA

ANNO 1921

Cartoleria - Libreria - Tipografia

Cav. Camillo Marchionne & Figlio

— CHIETI —

## SEGNI CONVENZIONALI

---


\* Neve.  
? Dato incerto.

• Dato mancante.

---

# OSSERVAZIONI PLUVIOMETRICHE

---











Osservazioni pluviometriche

Anno 1921 — Mese di Gennaio

STAZIONE	ALTEZZE DI PRECIPITAZIONE IN mm. D'ACQUA OSSERVATE IL GIORNO:																														TOTALI MENSILI	Numero dei giorni con precipitazioni uguali o su- periore ad 1 mm.					
	1	2	3	4	5	6	7	8	9	10	11	12	13	14	15	16	17	18	19	20	21	22	23	24	25	26	27	28	29	30			31				
	<b>SANGRO</b>																																				
Pescasseroli . . . . .															32,0																			48,0	3		
Civitella Alfedena . . . . .					5,8										2,6	53,9			0,5	2,2	*	3,1											5,0	0,5	0,2	75,6	6
Scontrone . . . . .					8,0										20,0				3,0	7,0	*													38,0	4		
Castel di Sangro . . . . .															11,7				2,2	2,2	3,5	*											0,7	20,3	4		
Pietrarsieri . . . . .					15,0										5,0	10,0				*	*	*												39,0	5		
Capracotta . . . . .					15,6	3,1										20,0					*	*												43,7	6		
Gamberale . . . . .															21,0	20,0					*	*												98,0	5		
Rosello . . . . .					29,2	5,3										28,5	2,0	9,7				8,2	1,4											86,3	8		
Montelapiano . . . . .					18,0																	10,5												52,0	5		
Montenerodomo . . . . .																					*	14,0	18,0										2,5	39,0	3		
Palena . . . . .																*	*				*	*	*												51,6	8	
Lama dei Peligni . . . . .																																			13,4	2	
Gessopalena . . . . .																																			29,0	3	
Fara S. Martino . . . . .																																			42,4	5	
Pennapedimonte . . . . .																																			14,0	2	
Casoli . . . . .																																			55,0	4	
Paglieta . . . . .																																			88,0	6	
<b>SINELLO</b>																																					
Montazzoli . . . . .																																			6,0	2	
Cupello . . . . .																																			70,9	5	

Osservazioni pluviometriche

Anno 1921 — Mese di Gennaio

STAZIONE	ALTEZZE DI PRECIPITAZIONE IN mm. D'ACQUA OSSERVATE IL GIORNO:																															TOTALI			
	1	2	3	4	5	6	7	8	9	10	11	12	13	14	15	16	17	18	19	20	21	22	23	24	25	26	27	28	29	30	31	MENSILI			
<b>TRIGNO</b>																																			
Vastogirardi . . . . .																25,0										31,0	15,0							71,0	3
Carovilli . . . . .													4,0	14,0	35,0																			58,0	4
Chiauci . . . . .				8,0									21,0			9,0																		57,0	5
Bagnoli del Trigno . . . . .				11,0									11,0	8,0						11,0	12,0												53,0	5	
Agnone . . . . .				3,2									16,0		7,7																	1,8	34,7	5	
Pietrabbondante . . . . .													28,0							3,0													31,0	2	
Schiavi d'Abruzzo . . . . .				6,0										3,5	18,5		1,0	0,5	0,5												2,0		32,0	5	
Castiglione Messer Marino . . . . .				47,0											26,0												21,0	28,0					122,0	4	
Palmoli . . . . .				8,0											32,0																15,0		59,0	4	
Montefalcone del Sannio . . . . .																				7,0											3,0		10,0	2	
Mafalda . . . . .			5,0												25,0					40,0													70,0	4	
<b>BIFERNO</b>																																			
Indiprete (Castelpetroso) . . . . .													29,3			6,5																	47,1	3	
Roccamandolfi . . . . .																				*	*	*	*	*	*	*	*	*	*	*	*	*			
Guardiaregia . . . . .														6,0	6,0	6,0			1,0	7,0													26,0	5	
Baranello . . . . .													6,0	9,0		6,0				10,0									2,0	1,0			34,0	6	
Campobasso . . . . .				0,3									4,0	15,2	5,8	3,5																	70,9	6	
Montagano . . . . .													8,0			37,0																	61,0	3	
Castropignano . . . . .																																	11,0	1	
S. Angelo Limosano . . . . .																																	55,0	2	
Morrone del Sannio . . . . .			2,5	3,0									2,2	21,0	3,0	26,5														6,0			96,7	8	
Castelmauro . . . . .													5,0	1,0																			6,0	2	
S. Martino in Pensilis . . . . .				2,5										4,0	22,0		5,0													7,0			40,5	5	
<b>SACCIONE</b>																																			
Serracapriola . . . . .															19,0	1,0																2,0	23,0	4	

Numero dei giorni  
 in cui è caduta  
 la pioggia o su-  
 ne uguale o su-  
 periore ad 1 mm.

STAZIONE	ALTEZZE DI PRECIPITAZIONE IN mm. D'ACQUA OSSERVATE IL GIORNO:																															TOTALI MENSILI	Numero dei giorni con precipitazioni che uguale o su- periore ad 1 mm.		
	1	2	3	4	5	6	7	8	9	10	11	12	13	14	15	16	17	18	19	20	21	22	23	24	25	26	27	28	29	30	31				
<b>FORTORE</b>																																			
Montefalcone Valfortore														10,0	17,0	8,0	4,0		10,0	*													15,0	64,0	6
S. Bartolomeo in Galdo														5,0	15,0	3,0	11,0	2,0	2,0	1,0												15,0	54,0	8	
Castelvetero in Valfortore.															5,0	21,0		10,0		5,0	5,0											10,0	56,0	6	
Volturara Appula															24,0	4,5	15,1	0,3	6,1														6,0	56,0	5
Gildone															5,0		10,0			15,0				10,0									40,0	4	
Toro														4,0		11,5			20,0	*												3,5	39,0	4	
Campolieto					0,5										1,7	33,2	13,1	*	9,1	11,1	*												5,0	73,7	6
Riccia				1,0										5,0	25,0	1,0	13,0	1,0		3,0	10,0											8,0	67,0	9	
Gambatesa				4,0											3,0	24,0	14,0		4,0	11,0												8,0	68,0	7	
Celenza Valfortore				1,0										3,0	19,0	2,0	5,0	1,0	2,0													9,0	42,0	8	
Colletorto																	20,0			10,0													8,0	38,0	3
Bonefro			1,0											2,0	21,0	8,0	8,0	1,0	1,0	3,0	1,0											5,0	51,0	10	
Castelnuovo della Daunia														6,0		28,0	2,0	10,0	1,0		2,0											10,0	59,0	7	
<b>LAGO DI LESINA</b>																																			
Poggio Imperiale.				3,0											10,0	2,0	15,0			4,0												8,0	42,0	6	
<b>VARI (tra il T. della Macchia e la Valle del Palombaro)</b>																																			
Viesti				0,5											11,0		23,0	17,0														8,0	59,5	4	
<b>VALLE DI MATTINATA</b>																																			
Monte S. Angelo.														4,2	14,5			3,2	15,4														37,3	4	
<b>CANDELARO</b>																																			
Torremaggiore				2,0										2,0	28,0		3,0			2,0												7,0	44,0	6	
S. Marco in Lamis														1,0	2,0	1,0	1,0	1,0		1,0												2,0	9,0	7	
Alberona														4,0	20,0	1,0	11,0	5,0	2,0	1,0												18,0	62,0	8	
Lucera				0,7	0,2											14,9		6,4		4,4													10,4	37,0	4
Faeto													13,0	4,0			4,0	4,0			2,0			12,0									39,0	6	
Troia					2,8										20,0		5,0	9,0	4,5														9,2	50,5	6
Foggia															6,5	4,3	7,3	11,9															6,4	36,4	5

Osservazioni pluviometriche

Anno 1921 — Mese di Gennaio

STAZIONE	ALTEZZE DI PRECIPITAZIONE IN mm. D'ACQUA OSSERVATE IL GIORNO:																															TOTALI				
	1	2	3	4	5	6	7	8	9	10	11	12	13	14	15	16	17	18	19	20	21	22	23	24	25	26	27	28	29	30	31	MENSILI	Numero dei giorni con precipitazione uguale o superiore ad 1 mm.			
<b>LAGO SALSO, PALUDI DI CELENTANO, LAGO SALPI</b>																																				
Manfredonia (Bonifica Sipontina)	-	-	-	-	-	-	-	-	-	-	-	-	-	-	-	2,5	14,5	12,5	12,0	6,5	-	-	-	-	-	-	-	-	-	-	-	-	-	48,0	5	
<b>CERVARO</b>																																				
Monteleone di Puglia	-	-	-	1,0	-	-	-	-	-	-	2,8	-	-	5,2	17,6	0,1	28,1	-	3,3	-	-	-	-	-	-	-	-	-	-	-	-	-	10,3	68,4	7	
Savignano di Puglia	-	-	-	-	-	-	-	-	-	-	-	-	-	-	2,0	17,0	-	-	3,0	-	-	-	-	-	-	-	-	-	-	-	-	-	9,0	31,0	4	
Bovino	-	-	-	-	-	-	-	-	-	-	-	-	-	1,0	13,0	4,0	13,0	4,0	5,0	-	-	-	-	-	-	-	-	-	-	-	-	7,0	4,0	51,0	8	
Orsara di Puglia	-	-	-	-	-	-	-	-	-	-	-	-	-	-	11,0	13,0	23,0	6,0	-	-	-	-	-	-	-	-	-	-	-	-	-	-	14,0	67,0	6	
<b>CARAPELLE</b>																																				
S. Agata di Puglia	>	>	>	>	>	>	>	>	>	>	>	>	>	>	>	>	>	>	>	>	>	>	>	>	>	>	>	>	>	>	>	>	>	>	>	>
Ascoli Satriano	-	-	-	-	-	-	-	-	-	-	-	-	-	-	-	23,0	65,0	57,0	72,0	-	-	-	-	-	-	-	-	-	-	-	-	-	11,0	228,0	5	
Ortanova	-	-	-	-	-	-	-	-	-	-	-	-	-	-	15,0	-	10,0	-	5,0	-	-	-	-	-	-	-	-	-	-	-	-	2,0	32,0	4		
<b>OFANTO</b>																																				
Nusco	-	-	-	-	-	-	-	-	-	-	-	-	-	-	-	-	-	-	-	-	35,0	-	-	-	-	-	-	-	-	-	-	22,0	94,0	3		
Andretta	-	-	-	-	-	-	-	-	-	-	-	-	-	2,0	5,0	17,0	1,0	8,0	-	-	-	-	-	-	-	-	-	-	-	-	-	-	9,0	51,0	7	
Teora	-	-	-	-	-	-	-	-	-	-	-	-	-	32,0	106,0	37,0	58,0	-	24,0	-	-	-	-	-	-	-	-	-	-	-	-	-	11,0	300,0	7	
Pescopagano	-	-	-	4,0	-	-	-	-	-	-	-	-	-	-	10,0	-	-	-	-	60,0	-	-	-	-	-	-	-	-	-	-	-	1,0	5,0	106,0	6	
Castel Lagopesole	-	-	-	-	-	-	-	-	-	-	-	-	4,0	13,0	5,0	4,0	-	-	-	-	-	-	-	-	-	-	-	-	-	-	-	-	-	26,0	26,0	4
Atella	-	-	-	5,5	-	-	-	-	-	-	0,5	-	-	4,0	13,5	1,0	7,0	13,5	-	-	-	-	-	-	-	-	-	-	-	-	-	-	1,5	46,5	7	
Lacedonia	-	-	-	-	-	-	-	-	-	-	-	-	-	19,8	-	-	31,0	9,0	-	-	-	-	-	-	-	-	-	-	-	-	-	0,2	4,9	64,9	5	
Aquilonia	-	-	-	-	-	-	-	-	-	-	-	-	-	-	25,0	40,3	20,0	-	-	-	-	-	-	-	-	-	-	-	-	-	-	-	5,2	90,5	4	
Venosa	-	5,0	-	-	-	-	-	-	-	-	-	-	-	15,0	-	10,0	-	-	-	30,0	-	-	-	-	-	-	-	-	-	-	-	-	-	60,0	4	
Spinazzola	-	-	2,0	-	-	-	-	-	-	-	-	-	-	30,0	-	-	20,0	-	-	25,0	-	-	-	-	-	-	-	-	-	-	-	10,0	87,0	5		

STAZIONE	ALTEZZE DI PRECIPITAZIONE IN mm. D'ACQUA OSSERVATE IL GIORNO:																															TOTALI MENSILI	Numero dei giorni con precipitazione uguale o superiore a 1 mm.		
	1	2	3	4	5	6	7	8	9	10	11	12	13	14	15	16	17	18	19	20	21	22	23	24	25	26	27	28	29	30	31				
<b>MURGE E PENISOLA SALENTINA</b>																																			
Altamura				0,7		0,2			0,2	0,6					25,5	1,5	15,5	0,6	1,2	7,5													53,5	5	
Martina Franca							33,0								6,0		38,0															5,0		82,0	4
Noci				4,5	0,5										6,5		28,0			11,8											6,8		58,1	5	
Locorotondo				21,0					2,5						7,0		30,0			15,0													75,5	5	
Gioia del Colle			5,0													20,0	25,0		20,0	15,0													85,0	5	
Crispiano	11,6			6,3									11,7		9,1									7,3					6,3			52,3	6		
Ostuni				25,6					0,9						15,0		35,0		14,1	0,2								9,8				100,6	5		
Conversano				2,0	13,0											13,0	17,0		18,0														63,0	5	
Grumo Appula															40,0		11,0	6,0	1,0	10,0													68,0	5	
Oria					16,5												30,0	12,5	9,4	13,2													81,6	5	
Andria				7,0												15,0	14,0		12,0											16,0			64,0	5	
Alessano			10,0	32,0	10,0			7,0							9,0	7,0	50,0	10,0	10,0	19,0													164,0	10	
Massafra				8,6				6,0						2,0	7,6	3,0	19,0		5,3	2,0													53,5	8	
Presicce				10,0					7,0		gocce	gocce					32,0	5,0		17,0													71,0	5	
Diso				27,2											20,1		54,3	16,2	7,4	9,8									1,8				136,8	7	
S. Maria di Leuca				26,0											3,0	9,0	7,0	38,0		12,0														95,0	6
Palasclia	47,0																36,0	162,0		98,0	39,0								2,0				384,0?	6	
Lecce				7,7	4,5										2,8	2,2	29,2	20,3	0,9	25,8									5,0				98,4	8	
Maglie				16,8											10,8		65,0			29,2													121,8	4	
Lizzano				3,0	0,5				3,0						31,0		13,0	17,5	3,0	3,0														74,0	7
Taviano				6,0	7,0		4,0		3,0							3,0	25,0	20,0		20,0											5,0			93,0	9
Calimera				14,0	12,0												20,0	25,0																71,0	4
Otranto			4,0	14,0	2,0			3,0								13,0	56,0		6,0															98,0	7
Gallipoli				2,5	7,0				3,0							1,5	1,5	15,8		5,6	6,3													43,2	8
Barletta				0,7													15,5	1,2		22,0	7,0									3,7				50,1	5
Brindisi					6,0													2,0		15,0									8,0					31,0	4
Taranto (Borgo)				1,0				17,0								1,0		30,0		3,5														52,5	5
Giovinazzo																5,0	20,0			29,0	5,0								1,0					60,0	5







Osservazioni pluviometriche

Anno 1921 — Mese di Febbraio

STAZIONE	ALTEZZE DI PRECIPITAZIONE IN mm. D'ACQUA OSSERVATE IL GIORNO:																															TOTALI				
	1	2	3	4	5	6	7	8	9	10	11	12	13	14	15	16	17	18	19	20	21	22	23	24	25	26	27	28	29	30	31	MENSILI				
<b>ATERNO-PESCARA</b>																																				
Montereale	—	—	15,0	—	26,0	30,0	—	—	6,5	—	—	—	—	—	—	—	—	—	—	—	—	—	—	—	—	—	—	—	—	—	—	—	—	77,5	4	
Termine	2,0	10,0	16,0	—	20,2	31,5	28,3	—	—	—	—	—	—	—	—	—	—	—	—	—	—	—	—	—	—	—	—	—	—	—	—	—	—	108,0	6	
Barete	—	—	—	—	13,5	36,0	—	—	—	—	—	—	—	—	—	—	—	—	—	—	—	—	—	—	—	—	—	—	—	—	—	—	—	49,5	2	
Tornimparte	8,0	—	24,0	—	11,0	—	67,0	—	—	—	—	—	—	—	—	—	—	—	—	—	—	—	—	—	—	—	—	—	—	—	—	—	—	110,0	4	
Scoppito	23,0	—	25,0	—	17,0	—	16,0	—	—	—	—	—	—	—	—	—	—	—	—	—	—	—	—	—	—	—	—	—	—	—	—	—	—	81,0	4	
Casamaina	8,0	—	12,0	—	15,0	46,0	15,0	—	—	—	—	—	—	—	—	—	—	—	—	—	—	—	—	—	—	—	—	—	—	—	—	—	—	96,0	5	
Aquila	5,1	—	3,0	—	9,0	45,2	11,1	—	—	—	—	—	—	—	—	—	—	—	—	—	—	—	—	—	—	—	—	—	—	—	—	—	—	73,4	5	
Assergi	—	5,5	1,0	—	12,0	—	—	—	—	—	—	—	—	—	—	—	—	—	—	—	—	—	—	—	—	—	—	—	—	—	—	—	—	18,5	3	
Stazione Paganica	—	—	—	—	51,0	20,0	—	—	—	—	—	—	—	—	—	—	—	—	—	—	—	—	—	—	—	—	—	—	—	—	—	—	—	71,0	2	
Poggio Pienze	10,0	—	—	—	30,0	40,0	—	—	—	—	—	—	—	—	—	—	—	—	—	—	—	—	—	—	—	—	—	—	—	—	—	—	—	80,0	3	
Stazione Campana	>	>	>	>	>	>	>	>	>	>	>	>	>	>	>	>	>	>	>	>	>	>	>	>	>	>	>	>	>	>	>	>	>	>	>	>
Rocca di Cambio	>	>	>	>	>	>	>	>	>	>	>	>	>	>	>	>	>	>	>	>	>	>	>	>	>	>	>	>	>	>	>	>	>	>	>	>
Beffi (Acciano)	—	2,2	0,2	—	0,2	17,0	25,0	9,0	—	2,0	—	1,0	—	—	—	—	—	—	—	—	—	—	—	—	—	—	—	—	—	—	—	—	—	56,6	6	
Goriano Sicoli	—	—	—	—	—	—	—	—	—	—	—	—	—	—	—	—	—	—	—	—	—	—	—	—	—	—	—	—	—	—	—	—	—	—	—?	—?
Gagliano Aterno	—	11,4	—	2,2	—	15,0	28,3	10,0	—	3,4	—	—	—	—	—	—	—	—	—	—	—	—	—	—	—	—	—	—	—	—	—	—	—	70,3	6	
Scanno	—	—	10,5	—	—	36,0	18,0	3,0	—	—	—	—	—	—	—	—	—	—	—	—	—	—	—	—	—	—	—	—	—	—	—	—	—	67,5?	4	
Anversa	2,0	—	—	3,0	—	23,0	—	—	—	—	—	—	—	—	—	—	—	—	—	—	—	—	—	—	—	—	—	—	—	—	—	—	—	28,0	3	
Rocca Pia	—	—	—	—	—	—	—	—	—	—	—	—	—	—	—	—	—	—	—	—	—	—	—	—	—	—	—	—	—	—	—	—	—	—	—?	—?
Pettorano sul Gizio	3,0	—	2,0	—	—	21,0	7,0	—	5,0	—	—	—	2,0	—	—	—	—	—	—	—	—	—	—	—	—	—	—	—	—	—	—	—	—	40,0	6	
Campo di Giove	—	—	—	—	—	25,0	—	—	—	—	—	—	—	—	—	—	—	—	—	—	—	—	—	—	—	—	—	—	—	—	—	—	—	—	25,0	1
Pacentro	4,5	—	—	2,0	6,0	17,0	6,0	4,5	10,0	—	—	3,5	—	—	—	—	—	—	—	—	—	—	—	—	—	—	—	—	—	—	—	—	—	53,5	8	
Sulmona	1,5	—	—	6,5	10,5	5,4	5,2	7,2	—	—	—	—	—	—	—	—	—	—	—	—	—	—	—	—	—	—	—	—	—	—	—	—	—	36,3	6	
Roccacasale	1,7	—	—	1,0	0,7	8,0	19,0	5,0	18,0	—	—	4,6	—	—	—	—	—	—	—	—	—	—	—	—	—	—	—	—	—	—	—	—	—	58,0	7	
Castel del Monte	>	>	>	>	>	>	>	>	>	>	>	>	>	>	>	>	>	>	>	>	>	>	>	>	>	>	>	>	>	>	>	>	>	>	>	>
S. Stefano di Sessanio	5,0	—	—	—	—	21,0	—	—	—	—	—	—	—	—	—	—	—	—	—	—	—	—	—	—	—	—	—	—	—	—	—	—	—	—	26,0	2
Carapelle Calvisio	3,0	—	—	3,0	—	38,0	8,0	—	—	—	—	—	—	—	—	—	—	—	—	—	—	—	—	—	—	—	—	—	—	—	—	—	—	52,0	4	

Numero dei giorni con precipitazione uguale o superiore ad 1 mm.



STAZIONE	ALTEZZE DI PRECIPITAZIONE IN mm. D'ACQUA OSSERVATE IL GIORNO:																															TOTALI MENSILI	Numero dei giorni con precipitazione uguale o superiore a 1 mm.			
	1	2	3	4	5	6	7	8	9	10	11	12	13	14	15	16	17	18	19	20	21	22	23	24	25	26	27	28	29	30	31					
(Segue) ATERNO-PESCARA																																				
Capestrano . . . . .	>	>	>	>	>	>	>	>	>	>	>	>	>	>	>	>	>	>	>	>	>	>	>	>	>	>	>	>	>	>	>	>	>	>	59,0	6
Collepietro . . . . .	—	—	—	8,0	17,0	13,0	5,0	—	—	13,0	—	3,0	—	—	—	—	—	—	—	—	—	—	—	—	—	—	—	—	—	—	—	—	—	—	89,9	9
Forca di Penne . . . . .	0,6	—	—	—	2,0	10,6	29,5	9,2	9,3	4,5	8,6	9,8	—	4,9	—	—	—	—	—	—	—	—	—	—	—	—	—	—	—	—	—	—	—	—	96,0	10
Officina Elettrica Tremonti	3,0	—	2,0	3,0	10,0	—	20,0	21,0	26,0	5,0	5,0	1,0	—	—	—	—	—	—	—	—	—	—	—	—	—	—	—	—	—	—	—	—	—	—	134,0	9
Roccacaramanico . . . . .	—	—	—	—	5,0	8,0	21,0	6,0	41,0	29,0	14,0	4,0	6,0	—	—	—	—	—	—	—	—	—	—	—	—	—	—	—	—	—	—	—	—	—	127,0	9
Salle . . . . .	—	—	—	14,0	12,0	20,0	11,0	23,0	18,0	11,0	13,0	5,0	—	—	—	—	—	—	—	—	—	—	—	—	—	—	—	—	—	—	—	—	—	—	66,6	8
Piano d'Orte . . . . .	—	—	—	3,5	—	13,0	3,1	11,9	20,0	1,7	7,4	6,0	—	—	—	—	—	—	—	—	—	—	—	—	—	—	—	—	—	—	—	—	—	—	94,0	6
Roccamorice . . . . .	—	—	—	—	—	13,0	16,0	4,0	30,0	21,0	10,0	—	—	—	—	—	—	—	—	—	—	—	—	—	—	—	—	—	—	—	—	—	—	—	69,9	5
Alanno . . . . .	—	—	—	4,0	—	—	—	—	47,9	4,0	9,0	5,0	—	—	—	—	—	—	—	—	—	—	—	—	—	—	—	—	—	—	—	—	—	—	110,9	8
Chieti . . . . .	0,3	—	—	5,2	—	18,9	16,3	0,8	44,6	6,4	6,4	10,7	1,3	—	—	—	—	—	—	—	—	—	—	—	—	—	—	—	—	—	—	—	—	—	42,5	4
Villa Celiera . . . . .	—	—	—	—	—	21,0	6,0	—	10,0	5,5	—	—	—	—	—	—	—	—	—	—	—	—	—	—	—	—	—	—	—	—	—	—	—	—		
ALTOPIANO DI PESCOSTANZO																																				
Pescocostanzo . . . . .	2,0	1,0	—	2,4	13,0*	39,0*	17,0*	2,0*	—	4,5*	1,5*	2,4*	—	—	—	—	—	—	—	—	—	—	—	—	—	—	—	—	—	—	—	—	—	—	84,8	10
Stazione Palena . . . . .	—	—	—	—	—	20,3*	20,3*	—	—	—	6,0*	—	—	—	—	—	—	—	—	—	—	—	—	—	—	—	—	—	—	—	—	—	—	—	46,6	3
FORO																																				
Pretoro . . . . .	—	—	—	—	2,0	9,0	14,0	2,5	12,0	18,0	13,0	5,0	5,0	—	—	—	—	—	—	—	—	—	—	—	—	—	—	—	—	—	—	—	—	—	80,5	9
Semivicoli . . . . .	—	—	—	4,6	—	5,0	20,0	1,5	8,5	31,5	0,5	6,0	6,4	—	—	—	—	—	—	—	—	—	—	—	—	—	—	—	—	—	—	—	—	—	85,0	9
ARIELLI																																				
Crecchio . . . . .	—	—	—	—	—	10,0	—	5,0	—	—	—	—	—	—	—	—	—	—	—	—	—	—	—	—	—	—	—	—	—	—	—	—	—	—	15,0	2
MORO																																				
Orsogna . . . . .	—	—	—	2,0	—	7,0	19,3	6,4	16,7	16,3	0,6	2,4	3,0	—	—	—	—	—	—	—	—	—	—	—	—	—	—	—	—	—	—	—	—	—	73,7	8

## Osservazioni pluviometriche

Anno 1921 — Mese di Febbraio

STAZIONE	ALTEZZE DI PRECIPITAZIONE IN mm. D'ACQUA OSSERVATE IL GIORNO:																															TOTALI	Numero dei giorni con precipitazione uguale o superiore ad 1 mm.																								
	1	2	3	4	5	6	7	8	9	10	11	12	13	14	15	16	17	18	19	20	21	22	23	24	25	26	27	28	29	30	31	MENSILI																									
<b>FELTRINO</b>																																																									
Lanciano	0,2	—	—	4,2	—	27,9	1,8	0,4	20,0	1,4	0,7	5,3	—	—	—	—	—	—	—	—	—	—	—	—	—	—	—	—	—	—	—	—	—	0,4	—	—	—	—	—	—	—	—	62,3	6													
<b>SANGRO</b>																																																									
Pescasseroli	—	20,0	—	10,0	5,0	—	41,0	30,0	—	—	—	—	—	—	—	—	—	—	—	—	—	—	—	—	—	—	—	—	—	—	—	—	—	—	—	—	—	—	—	—	—	—	—	—	—	106,0	5										
Civitella Alfedena	—	—	0,8	—	40,2	11,3	23,7	17,0	6,4	—	—	—	1,0	—	—	—	—	—	—	—	—	—	—	—	—	—	—	—	—	—	—	—	—	—	—	—	—	—	—	—	—	—	—	—	—	100,4	6										
Scontrone	5,0	5,0	6,0	—	—	5,0	28,0	30,0	1,0	—	—	—	—	—	—	—	—	—	—	—	—	—	—	—	—	—	—	—	—	—	—	—	—	—	—	—	—	—	—	—	—	—	—	—	—	—	81,0	8									
Castel di Sangro	4,1	9,2	2,8	6,7	3,0	12,5	24,0	30,1	4,0	2,1	1,5	—	—	—	—	—	—	—	—	—	—	—	—	—	—	—	—	—	—	—	—	—	—	—	—	—	—	—	—	—	—	—	—	—	—	—	100,0	11									
Pietransieri	10,0	—	—	—	25,0	22,0	30,0	—	—	—	—	—	—	—	—	—	—	—	—	—	—	—	—	—	—	—	—	—	—	—	—	—	—	—	—	—	—	—	—	—	—	—	—	—	—	—	—	87,0	4								
Capracotta	—	—	—	—	—	18,5	9,2	—	—	16,5	—	—	—	—	—	—	—	—	—	—	—	—	—	—	—	—	—	—	—	—	—	—	—	—	—	—	—	—	—	—	—	—	—	—	—	—	—	—	45,2	5							
Gamberale	—	—	—	—	—	6,0	23,0	22,0	15,0	11,0	21,0	17,0	—	—	—	—	—	—	—	—	—	—	—	—	—	—	—	—	—	—	—	—	—	—	—	—	—	—	—	—	—	—	—	—	—	—	—	—	—	115,0	7						
Rosello	—	—	—	1,1	—	38,8	16,5	18,5	25,0	4,1	7,5	8,8	0,3	—	—	—	—	—	—	—	—	—	—	—	—	—	—	—	—	—	—	—	—	—	—	—	—	—	—	—	—	—	—	—	—	—	—	—	—	123,0	9						
Montelapiano	—	—	—	3,0	11,0	24,0	9,5	18,0	2,5	6,5	10,0	—	—	—	—	—	—	—	—	—	—	—	—	—	—	—	—	—	—	—	—	—	—	—	—	—	—	—	—	—	—	—	—	—	—	—	—	—	—	—	96,0	10					
Montenerodomo	—	—	—	—	9,0	13,0	—	—	5,0	—	13,0	19,0	5,0	—	—	—	—	—	—	—	—	—	—	—	—	—	—	—	—	—	—	—	—	—	—	—	—	—	—	—	—	—	—	—	—	—	—	—	—	—	64,0	6					
Palena	—	—	—	—	1,0	10,0	19,0	8,0	7,0	10,0	5,0	4,5	5,0	—	—	—	—	—	—	—	—	—	—	—	—	—	—	—	—	—	—	—	—	—	—	—	—	—	—	—	—	—	—	—	—	—	—	—	—	—	—	69,5	9				
Lama dei Peligni	—	—	—	—	3,3	—	12,5	22,0	5,5	10,2	15,0	2,8	2,2	2,0	—	—	—	—	—	—	—	—	—	—	—	—	—	—	—	—	—	—	—	—	—	—	—	—	—	—	—	—	—	—	—	—	—	—	—	—	—	75,5	9				
Gessopalena	—	—	—	—	6,5	—	10,0	23,0	8,0	12,0	13,0	1,5	3,0	—	—	—	—	—	—	—	—	—	—	—	—	—	—	—	—	—	—	—	—	—	—	—	—	—	—	—	—	—	—	—	—	—	—	—	—	—	—	77,0	8				
Fara S. Martino	1,8	—	—	—	4,2	7,0	34,3	6,4	10,0	9,1	1,3	1,1	1,5	—	—	—	—	—	—	—	—	—	—	—	—	—	—	—	—	—	—	—	—	—	—	—	—	—	—	—	—	—	—	—	—	—	—	—	—	—	—	76,7	10				
Pennapiedimonte	28,0	—	—	—	—	—	—	—	—	—	—	—	—	—	—	—	—	—	—	—	—	—	—	—	—	—	—	—	—	—	—	—	—	—	—	—	—	—	—	—	—	—	—	—	—	—	—	—	—	—	—	—	37,0	3			
Casoli	—	—	—	—	5,0	—	10,0	35,0	—	—	—	—	—	—	—	—	—	—	—	—	—	—	—	—	—	—	—	—	—	—	—	—	—	—	—	—	—	—	—	—	—	—	—	—	—	—	—	—	—	—	—	—	—	52,0	4		
Paglieta	—	—	—	—	—	6,0	22,0	—	—	18,0	24,0	—	—	—	—	—	—	—	—	—	—	—	—	—	—	—	—	—	—	—	—	—	—	—	—	—	—	—	—	—	—	—	—	—	—	—	—	—	—	—	—	—	—	97,0	6		
<b>SINELLO</b>																																																									
Montazzoli	—	—	—	—	7,0	—	—	—	—	15,0	11,0	10,0	—	—	—	—	—	—	—	—	—	—	—	—	—	—	—	—	—	—	—	—	—	—	—	—	—	—	—	—	—	—	—	—	—	—	—	—	—	—	—	—	—	—	54,0	6	
Cupello	—	—	—	—	—	6,0	19,0	20,0	—	—	35,0	20,0	1,0	5,0	30,0	—	—	—	—	—	—	—	—	—	—	—	—	—	—	—	—	—	—	—	—	—	—	—	—	—	—	—	—	—	—	—	—	—	—	—	—	—	—	—	—	138,9	9
Scerni	—	—	—	—	—	—	—	—	—	—	—	—	—	—	—	—	—	—	—	—	—	—	—	—	—	—	—	—	—	—	—	—	—	—	—	—	—	—	—	—	—	—	—	—	—	—	—	—	—	—	—	—	—	—	—	59,0	6









Osservazioni pluviometriche

Anno 1921 — Mese di Febbraio

STAZIONE	ALTEZZE DI PRECIPITAZIONE IN mm. D'ACQUA OSSERVATE IL GIORNO:																															TOTALI MENSILI	Numero dei giorni con precipitazioni inferiori a 2 mm.
	1	2	3	4	5	6	7	8	9	10	11	12	13	14	15	16	17	18	19	20	21	22	23	24	25	26	27	28	29	30	31		
Castellaneta.	-	-	-	-	-	6,2	-	-	6,0	15,0	-	-	-	-	-	-	-	-	-	-	-	-	-	-	-	-	-	-	-	-	-	27,2	3

LATO



Osservazioni pluviometriche

Anno 1921 — Mese di Marzo

STAZIONE	ALTEZZE DI PRECIPITAZIONE IN mm. D'ACQUA OSSERVATE IL GIORNO:																															TOTALI		
	1	2	3	4	5	6	7	8	9	10	11	12	13	14	15	16	17	18	19	20	21	22	23	24	25	26	27	28	29	30	31	MESE	NUMERO	
<b>VIBRATA</b>																																		
Colonnella	-	-	-	-	-	-	-	-	-	-	2,0	-	-	-	-	-	-	-	-	-	6,0	-	-	8,0	2,0	-	-	-	-	-	-	-	18,0	4
<b>SALINELLO</b>																																		
Civitella del Tronto	-	-	-	-	-	-	4,0	15,0	-	-	-	-	-	-	-	-	-	-	-	20,0	25,0	-	-	-	-	-	-	-	-	15,0	-	-	79,0	5
<b>TORDINO</b>																																		
Ginepri	-	-	-	-	-	-	2,0	5,5	-	-	4,0	-	-	-	-	-	-	-	-	-	28,0	-	-	-	6,0	5,5	0,5	-	9,0	-	-	60,5	7	
Cortino	-	-	-	-	-	-	-	-	-	-	-	-	-	-	-	-	-	-	-	-	55,0	-	-	20,0	-	-	-	7,0	-	-	82,0	3		
Teramo	-	-	-	-	-	-	0,1	0,5	1,5	-	0,6	0,1	1,0	-	-	-	-	-	-	-	28,4	-	-	-	6,0	1,2	-	-	-	-	39,4	5		
Fustagnano	-	-	-	-	-	-	1,0	-	-	-	2,0	-	-	-	-	22,0	-	-	-	-	-	-	-	34,0	1,0	-	-	-	-	-	60,0	5		
<b>VOMANO</b>																																		
Porcinaro	-	-	-	-	-	13,0	2,0	-	-	-	3,0	-	-	-	-	-	-	-	-	5,0	11,0	-	-	6,0	-	15,0	4,0	1,0	-	-	60,0	9		
Campotosto	-	-	-	-	-	-	-	-	-	-	7,0	-	8,0	-	-	-	-	-	-	-	4,0	6,0	-	-	12,0	-	9,0	-	-	-	46,0	6		
Nerito	-	-	-	-	-	-	9,0	-	-	3,0	2,0	-	-	-	-	-	-	-	-	28,0	21,0	-	-	11,0	7,0	5,0	-	5,0	-	-	91,0	9		
Fano Adriano	-	-	-	-	-	2,6	7,6	-	-	5,2	-	2,3	-	-	-	-	-	-	-	30,7	18,9	-	-	7,1	3,7	-	-	-	-	-	78,1	8		
Pietracamela	-	-	-	3,0	-	1,0	-	3,0	-	3,0	-	-	-	-	-	-	-	-	-	16,0	21,0	-	-	-	11,0	-	-	3,0	-	-	61,0	8		
Villa Vallucci	-	-	-	-	-	2,5	3,0	-	-	6,0	-	1,0	-	-	-	-	-	-	-	0,5	>	>	>	4,0	6,0	-	-	7,5	-	-	'	'		
Isola del Gran Sasso	-	-	-	-	-	4,0	-	-	-	4,0	-	-	-	-	-	-	-	-	-	33,5	9,0	-	-	5,0	3,6	-	-	1,5	-	-	60,6	7		
Castelli	-	-	-	-	-	3,0	4,0	-	-	2,0	-	2,0	-	-	-	-	-	-	-	34,0	7,0	-	-	9,0	3,0	2,0	-	-	-	-	66,0	9		
<b>SALINE</b>																																		
Farindola	-	-	-	-	-	-	6,0	-	-	2,0	1,0	-	-	-	-	-	-	-	-	-	15,0	-	15,0	10,0	-	-	10,0	10,0	-	-	69,0	8		
Penne	-	-	-	-	-	-	-	5,0	1,5	-	-	-	-	-	-	-	-	-	-	-	31,0	-	-	-	5,0	2,0	5,0	-	-	-	49,5	6		
Moscufo	-	-	-	-	-	-	2,0	-	-	-	-	-	-	-	-	-	-	-	-	-	18,5	-	-	7,0	-	-	-	-	-	-	27,5	3		
Arsita	-	-	-	-	-	-	2,0	-	-	-	5,0	-	-	-	-	-	-	-	-	-	41,0	1,5	-	-	1,0	6,0	-	-	2,0	-	58,5	7		
Appignano	-	-	-	-	-	-	-	-	-	7,0	-	3,0	-	-	-	-	-	-	-	-	17,0	-	-	-	4,0	3,0	-	-	-	-	34,0	5		

Numero dei giorni con precipitazione uguale o superiore ad 1 mm.





Osservazioni pluviometriche

Anno 1921 - Mese di Marzo

STAZIONE	ALTEZZE DI PRECIPITAZIONE IN mm. D'ACQUA OSSERVATE IL GIORNO:																															TOTALI	Numero dei giorni in cui ha piovuto o so- no nebbiate o so- perfore ad 1 mm.		
	1	2	3	4	5	6	7	8	9	10	11	12	13	14	15	16	17	18	19	20	21	22	23	24	25	26	27	28	29	30	31	MENSILI			
<i>(Segue)</i> ATERNO-PESCARA																																			
Capestrano	>	>	>	>	>	>	>	>	>	>	>	>	>	>	>	>	>	>	>	>	>	>	>	>	>	>	>	>	>	>	>	>	>	>	>
Collepietro	-	-	-	-	-	-	-	-	-	-	-	-	-	-	-	-	-	-	-	-	8,0	10,0	-	-	5,0	8,0	-	-	-	-	-	31,0	4		
Forca di Penne	-	-	-	-	-	-	1,9	-	1,3	-	*	5,8	1,2	-	-	-	-	-	-	-	16,5	6,9	0,8	-	2,6	8,2	7,5	0,9	-	-	53,6	9			
Officina Elettrica Tremonti	-	-	-	-	-	-	10,0	1,0	1,5	-	-	-	-	-	-	-	-	-	-	-	8,0	1,0	-	-	2,0	-	10,0	5,0	-	-	38,5	8			
Roccacaramanico	-	-	-	-	-	-	12,0	-	-	5,0	-	-	-	-	-	-	-	-	-	-	-	4,0	4,0	5,0	-	14,0	3,0	29,0	-	2,0	78,0	9			
Salle	-	-	-	-	-	7,0	-	-	5,0	-	-	-	-	-	-	-	-	-	-	-	4,0	5,0	-	-	-	8,0	-	-	-	29,0	5				
Piano d' Orte	-	-	-	-	-	-	2,1	4,5	-	1,9	-	0,6	-	-	-	-	-	-	-	-	12,3	-	-	6,0	2,3	1,8	-	-	-	31,5	7				
Roccamorice	-	-	-	-	-	-	-	-	21,0	10,0	-	-	-	-	-	-	-	-	-	-	16,0	-	-	5,0	8,0	5,0	-	-	-	65,0	6				
Alanno	-	-	-	-	-	-	4,0	-	1,5	-	-	-	-	-	-	-	-	-	-	-	33,5	-	-	5,0	3,5	-	-	-	-	47,5	5				
Chieti	-	-	-	-	-	-	0,5	0,6	-	0,2	-	-	-	-	-	-	-	-	-	-	18,3	-	-	2,4	5,4	0,7	0,3	0,4	-	-	28,8	3			
Villa Cellera	-	-	-	-	-	-	-	-	-	-	-	-	-	-	-	-	-	-	-	-	-	-	-	-	12,0	20,0	-	25,0	-	-	57,0	3			
<b>ALTOPIANO DI PESCOSTANZO</b>																																			
Pescocostanzo	-	-	1,0	-	15,0	-	4,5	-	1,0	-	3,0	-	-	-	-	-	-	-	-	5,0	3,0	10,0	2,0	10,0	17,0	4,0	2,5	5,0	-	-	83,0	14			
Stazione Palena	-	-	-	-	10,0	-	20,0	-	-	-	-	-	-	-	-	-	-	-	-	-	4,0	12,0	8,0	2,0	13,0	9,0	8,0	3,0	-	-	89,0	10			
<b>FORO</b>																																			
Pretoro	-	-	-	-	-	-	-	-	6,0	6,0	-	-	-	-	-	-	-	-	-	-	3,5	-	15,0	-	-	21,0	10,0	3,5	-	10,0	75,0	8			
Semivicoli	-	-	-	-	-	-	-	-	2,0	0,8	-	-	-	-	-	-	-	-	-	-	10,0	-	-	-	-	7,5	4,0	1,8	-	24,0	50,1	6			
<b>ARIELLI</b>																																			
Crecchio	-	-	-	-	-	-	-	-	-	-	-	-	-	-	-	-	-	-	-	-	10,0	-	-	-	10,0	-	-	-	5,0	-	25,0	3			
<b>MORO</b>																																			
Orsogna	-	-	-	-	-	-	1,6	2,0	-	-	-	-	-	-	-	-	-	-	-	-	5,9	-	-	-	2,0	12,5	2,3	3,1	1,6	-	-	31,0	8		

STAZIONE	ALTEZZE DI PRECIPITAZIONE IN mm. D'ACQUA OSSERVATE IL GIORNO:																															TOTALI		
	1	2	3	4	5	6	7	8	9	10	11	12	13	14	15	16	17	18	19	20	21	22	23	24	25	26	27	28	29	30	31	MENSILI	Numero dei giorni con precipitazione uguale o superiore ad 1 mm.	
<b>FELTRINO</b>																																		
Lanciano							0,4														0,9			3,5	12,0	1,0		0,5			18,3	3		
<b>SANGRO</b>																																		
Pescasseroli						27,0	7,0														17,0			8,0		7,0		23,0		5,0		94,0	7	
Civitella Alfedena						25,8	2,2	3,1													1,5	18,5	1,4		5,3	8,1	19,6	20,0		6,2		111,7	11	
Scontrone						32,0	1,0														10,0	1,0	7,0		8,0	20,0	18,0					97,0	8	
Castel di Sangro				0,5		22,1	2,1	3,1				3,2									7,4	1,9	2,8	0,5	4,2	15,7	5,5	1,0	1,2	0,5		71,7	12	
Pietransieri						25,0					8,0										10,0			15,0	22,0				8,0			88,0	6	
Capracotta						6,0															0,8	1,4		2,5	1,4	2,9						15,0	5	
Gamberale						6,0																		18,0	22,0	26,0	23,0						95,0	5
Rosello	3,2					4,2			4,6		3,4										10,0	0,5		16,1	9,1		2,5	1,0			54,6	9		
Montelapiano						4,0			0,5		1,0											3,0			8,0	9,0		8,0				33,5	7	
Montenerodomo				4,0																				6,0	8,0	9,0		12,0				39,0	5	
Palena						1,0	1,0	4,0	2,0	1,3														2,0	1,0	18,0	7,0	1,0				38,3	10	
Lama dei Peligni																						5,3			6,0	12,7		14,5				38,5	4	
Gessopalena												7,0										5,0	2,0		15,0	4,0	1,0	4,0	6,0			44,0	8	
Fara S. Martino				1,2								2,9												3,0	10,3	11,0	5,5	8,5	1,4			43,8	8	
Pennapedimonte				4,0								7,0		5,0											8,0			3,5				27,5	5	
Casoli					3,0																				1,0	7,0	5,0	10,0	15,0	1,0		42,0	7	
Paglieta																						4,0			15,0		4,0					23,0	3	
<b>SINELLO</b>																																		
Montazzoli																					5,0			6,0	5,0				10,0			26,0	4	
Cupello										1,0												0,5			23,0	16,0	2,0					42,5	4	
Scerni																					1,0	1,0		10,0		3,0	1,0					16,0	5	

Osservazioni pluviometriche

Anno 1921 — Mese di Marzo

STAZIONE	ALTEZZE DI PRECIPITAZIONE IN mm. D'ACQUA OSSERVATE IL GIORNO:																															TOTALI			
	1	2	3	4	5	6	7	8	9	10	11	12	13	14	15	16	17	18	19	20	21	22	23	24	25	26	27	28	29	30	31	MESE	NUMERO DEI GIORNI con precipitazione uguale o superiore ad 1 mm.		
<b>TRIGNO</b>																																			
Vastogirardi . . . . .													40,0	62,0																				541,0?	13
Carovilli . . . . .							27,0		1,0												5,0	27,0			14,0	7,0		12,0	6,0				99,0	8	
Chiauci . . . . .							11,0	1,0	1,0									1,0			5,0	3,0	3,0		7,0	2,0	1,0			5,0			40,0	11	
Bagnoli del Trigno . . . . .																																		61,0	2
Agnone . . . . .							6,0				1,2										1,3	7,3				11,7	20,0		2,6	8,5			58,6	8	
Pietrabbondante . . . . .							10,2	2,0			2,0										10,0	4,0				25,0	8,0		5,0	6,0			72,2	9	
Schiavi d'Abruzzo . . . . .																						9,0		5,0	10,0	12,0		1,0	20,0				57,0	6	
Castiglione Messer Marino . . . . .					37,0	42,0	39,0	23,0	42,0	20,0																							249,0?	8	
Palmoli . . . . .																						2,0								1,0			29,0	3	
Montefalcone del Sannio . . . . .																						11,0	7,0				13,0		9,0	14,0			54,0	5	
Mafalda . . . . .																																	40,0	1	
<b>BIFERNO</b>																																			
Indiprete (Castelpetroso) . . . . .							10,0	13,4																									92,8	7	
Roccamandolfi . . . . .							10,0	10,0	0,5				5,0	4,0								39,0	7,0	13,5	13,5	2,0	20,0	12,0	12,5	1,0		1,0	151,0	14	
Guardiaregia . . . . .								5,0	16,0	15,0													6,0	2,0			16,0	27,0	12,0	6,0			105,0	9	
Baranello . . . . .							14,0																5,0				25,0		16,0				60,0	4	
Campobasso . . . . .				1,7			5,0	0,3			*	0,6		0,2								1,5	6,1	1,1		2,2	22,8	13,7	0,8	3,7			59,7	9	
Montagano . . . . .																							9,0				60,0						69,0	2	
Castropignano . . . . .																									3,0		18,0	5,0	2,0		3,0		31,0	5	
S. Angelo Limosano . . . . .																							10,0				20,0	10,0	2,0				42,0	4	
Morrone del Sannio . . . . .				3,5		0,5					*	0,1										7,0	13,0			1,5	25,0	14,5		1,3			66,4	7	
Castelmauro . . . . .																							1,0			19,0			2,0				22,0	4	
Larino . . . . .				4,0				0,8		4,3	0,9											2,0				9,2	35,3			1,1	0,5			58,1	6
S. Martino in Pensilis . . . . .								4,0			2,5																4,0	30,0	25,5				66,0	5	
<b>SACCIONE</b>																																			
Serracapriola . . . . .															4,0		2,0																75,0	6	



Osservazioni pluviometriche

Anno 1921 - Mese di Marzo

STAZIONE	ALTEZZE DI PRECIPITAZIONE IN mm. D'ACQUA OSSERVATE IL GIORNO:																															TOTALI		
	1	2	3	4	5	6	7	8	9	10	11	12	13	14	15	16	17	18	19	20	21	22	23	24	25	26	27	28	29	30	31	MENSILI	Numero dei giorni con precipitazione uguale o superiore ad 1 mm.	
<b>LAGO SALSO, PALUDI DI CELENTANO, LAGO SALPI</b>																																		
Manfredonia (Bonifica Sipontina)	-	-	-	-	-	-	5,5	5,5	-	-	-	-	-	-	-	-	-	-	-	-	-	-	-	-	-	-	9,5	5,2	-	-	-	-	25,7	4
<b>CERVARO</b>																																		
Monteleone di Puglia	-	-	-	2,6	-	4,0	1,5	-	-	-	-	-	-	-	-	-	-	-	-	-	4,0	7,5	1,1	3,5	55,0	15,4	1,0	5,1	-	-	-	-	100,7	11
Savignano di Puglia	-	-	-	2,0	3,0	-	-	-	-	2,0	-	-	-	-	-	-	-	-	-	-	2,0	2,0	-	10,0	20,0	3,0	4,0	-	-	-	-	-	48,0	9
Bovino	-	-	-	3,0	-	2,0	1,0	-	-	1,0	-	-	-	-	-	-	-	-	-	-	4,0	31,0	2,0	4,0	44,0	24,0	-	2,0	-	-	-	-	118,0	11
Orsara di Puglia	-	-	-	4,0	-	-	3,0	-	-	-	-	-	-	-	-	-	-	-	-	-	23,0	-	-	-	-	58,0	-	-	-	-	-	-	88,0	5
<b>CARAPELLE</b>																																		
Bisaccia	-	-	-	-	-	-	0,5	-	-	-	-	-	-	-	-	-	-	-	-	-	1,0	1,0	-	5,0	11,0	-	-	-	-	-	-	18,5	4	
S. Agata di Puglia	-	-	-	-	2,0	-	3,0	-	-	-	-	-	-	-	-	-	-	-	-	-	8,0	-	-	-	36,0	18,0	-	6,0	-	-	-	-	73,0	6
Ascoli Satriano	-	-	-	-	7,0	8,0	-	-	-	-	-	-	-	-	-	-	-	-	-	-	-	45,0?	13,0	5,0	69,0	34,0	52,0	30,0	11,0	-	-	-	374,0?	10
Ortanova	-	-	-	-	-	-	2,0	1,0	-	-	-	-	-	-	-	-	-	-	-	-	-	10,0	6,0	28,0	25,0	-	-	-	-	-	-	-	72,0	6
<b>OFANTO</b>																																		
Nusco	-	-	-	-	-	-	-	-	-	-	-	-	-	-	-	17,0	-	-	-	-	-	-	-	-	-	-	-	-	-	-	-	63,0	80,0	2
Andretta	-	-	-	-	-	-	-	-	-	-	-	-	-	-	-	-	-	-	-	-	-	1,0	-	-	8,0	6,0	-	-	-	-	-	-	15,0	3
Teora	-	-	-	-	3,3	-	8,0	3,0	-	-	-	-	-	-	-	-	-	-	-	-	4,0	-	4,5	1,5	23,0	1,0	-	1,0	-	-	-	-	49,3	9
Pescopagano	-	-	-	-	-	-	7,0	-	-	7,0	-	-	-	-	-	-	-	-	-	-	6,0	-	-	6,0	35,0	-	5,0	2,0	-	-	-	-	68,0	7
Castel Lagopesole	-	-	-	-	-	-	3,0	-	3,0	-	-	-	-	-	-	-	-	-	-	-	-	2,0	7,0	9,0	-	-	8,0	-	-	-	-	-	32,0	6
Atella	-	-	-	-	-	-	0,5	-	-	1,0	-	-	-	-	-	-	-	-	-	-	-	1,5	-	-	1,5	18,0	-	0,5	-	-	-	-	23,0	4
Lacedonia	-	-	-	-	-	-	4,0	-	-	-	-	-	-	-	-	-	-	-	-	-	-	8,0	4,0	-	60,0	6,0	5,0	-	-	-	-	-	87,0	7
Aquilonia	-	-	-	-	-	3,0	1,0	-	0,5	-	-	-	-	-	-	-	-	-	-	-	-	2,5	5,0	42,5	-	-	-	-	-	-	-	-	54,5	5
Venosa	-	-	-	-	-	-	-	-	-	-	-	-	-	-	-	-	-	-	-	-	-	17,0	6,0	23,0	-	-	-	-	-	6,0	-	-	52,0	4
Spinazzola	-	-	-	-	-	-	-	5,0	-	-	-	-	-	-	-	-	-	-	-	-	-	20,0	5,0	-	40,0	-	2,0	1,0	15,0	-	-	-	88,0	7

STAZIONE	ALTEZZE DI PRECIPITAZIONE IN mm. D'ACQUA OSSERVATE IL GIORNO:																															TOTALI MENSILI	Numero dei giorni con precipitazione uguale o superiore ad 1 mm.			
	1	2	3	4	5	6	7	8	9	10	11	12	13	14	15	16	17	18	19	20	21	22	23	24	25	26	27	28	29	30	31					
<b>MURGE E PENISOLA SALENTINA</b>																																				
Altamura							2,0																				6,0	18,0					2,0	28,0	4	
Martina Franca				9,0		14,0	5,0																				1,0	12,0		4,0				45,0	6	
Noci													5,0													1,0	7,0			4,0	15,5			32,5	5	
Locorotondo							5,0	4,0																				15,0	10,0					34,0	4	
Gioia del Colle				5,0			10,0																		5,0	5,0							25,0	4		
Crispiano				12,0	12,6	6,3						16,3		6,3												16,3					6,0			84,6	8	
Ostuni							5,9	1,3																				0,4	2,0		25,0			34,6	4	
Conversano								12,0	1,0																		1,5	7,5	1,0					23,0	5	
Grumo Appula																												6,0	21,0					27,0	2	
Oria				12,5		23,2																					7,4	11,3						54,4	4	
Andria						3,0	1,5		8,0										0,5							6,0	5,0		21,0		8,0			53,0	7	
Alessano				17,0			40,0																			9,0	2,0		19,0			2,5		89,5	6	
Massafra						3,3	2,0																			1,9	1,3	3,9	9,2					21,6	6	
Presicce							23,0				gocce															9,0					2,0			43,0	4	
Diso							44,2																				13,8					15,0		2,6	75,6	4
S. Maria di Leuca																										3,0	9,0	15,0						27,0	3	
Palascia	11,0						62,0																				39,0	0,2		15,0	0,5			127,7	4	
Lecce							9,7	12,7	2,3																		5,0			6,6	0,6	1,5		38,4	6	
Maglie							38,5		1,5																		6,5			10,1	0,8	8,1	3,4	68,9	6	
Lizzano							2,0	12,5		0,1																	8,0		3,8	5,7				32,1	5	
Taviano						28,0	15,0																				6,0		6,0			25,0		80,0	5	
Calimera							22,0		8,0																									30,0	2	
Otranto				2,0			28,0																				13,5							43,5	3	
Gallipoli					1,2		37,0		1,3																			3,0		1,5	6,6	8,5	3,0		62,1	8
Barletta							6,7	2,2	1,0																					11,7	26,7		4,0		52,3	6
Brindisi							20,0																							14,0	0,4	20,0			54,4	3
Taranto (Borgo)					2,7		1,2																				0,1	7,2			0,5	6,2			17,9	4
Giovinazzo							6,0	3,0	2,0																				1,0	6,0	3,0			21,0	6	



Osservazioni pluviometriche

Anno 1921 — Mese di Marzo

STAZIONE	ALTEZZE DI PRECIPITAZIONE IN mm. D'ACQUA OSSERVATE IL GIORNO:																															TOTALI MENSILI	Numero dei giorni con precipitazione legge ad at- mosfera ad 1 mm.		
	1	2	3	4	5	6	7	8	9	10	11	12	13	14	15	16	17	18	19	20	21	22	23	24	25	26	27	28	29	30	31				
	<b>LATO</b>																																		
Castellaneta . . . . .	—	—	—	0,5	—	2,0	2,0	—	—	—	—	—	—	—	—	—	—	—	—	—	—	—	—	—	—	—	—	—	—	—	—	—	—	30,7	8
	<b>GALASO</b>																																		
Ginosa . . . . .	—	—	—	—	—	—	—	—	—	—	—	—	—	—	—	—	—	—	—	—	—	—	—	—	—	—	—	—	—	—	—	—	—	25,0	3



STAZIONE	ALTEZZE DI PRECIPITAZIONE IN mm. D'ACQUA OSSERVATE IL GIORNO:																															TOTALI		Numero dei giorni con precipitazioni superiori ad 1 mm.
	1	2	3	4	5	6	7	8	9	10	11	12	13	14	15	16	17	18	19	20	21	22	23	24	25	26	27	28	29	30	31	MENSILI		
<b>VIBRATA</b>																																		
Colonnella					1,0	33,0	24,0									5,0	1,0	3,0	4,0	1,0	1,0								8,0	5,5	11,0	97,5	12	
<b>SALINELLO</b>																																		
Civitella del Tronto						40,0	20,0									20,0	10,0	5,0			8,0	15,0	5,0	5,0				3,0			131,0	10		
<b>TORDINO</b>																																		
Ginepri						11,0	48,0	10,5	9,5		1,0		3,0			14,0	1,5	6,0	7,0			7,0	4,0					6,0	4,5	9,0	133,0	14		
Cortino						33,0	20,0	26,0			10,0									20,0	21,0							8,0	9,0		147,0	9		
Teramo						4,0	22,0	33,0	5,0							1,6	7,2		3,5			9,4						1,1	1,4	11,0	99,2	11		
Fustagnano						31,0	32,0								5,0	10,0	10,0	5,0			12,0	10,0				5,0	7,0	8,0	9,0	6,0	2,0	152,0	14	
<b>VOMANO</b>																																		
Porcinaro						10,0	17,0	1,0					10,0	3,0			49,0	5,0		4,0	8,0	11,0						4,0	1,0		1,0	124,0	13	
Campotosto						12,0	13,0							4,0			22,0	9,0	7,0	9,0	11,0	4,0	5,0					3,0				99,0	11	
Nerito	5,0					33,0	42,0	6,0					12,0			26,0	3,0	5,0	35,0			5,0					6,0	17,0	8,0		203,0	13		
Fano Adriano						33,4	32,0	25,9					8,4			17,7	1,3	3,0	12,4	0,9	2,3	2,9				4,5	3,8	6,3	8,9		163,7	14		
Pietracamela						37,0	50,0	11,0								26,0	2,0	2,0	8,0		6,0	5,0				7,0		5,0	5,0		164,0	12		
Villa Vallucci						29,0	38,0	8,0	0,8				8,0			10,0	8,0	1,0	11,0	8,0						7,0		5,0	12,0		145,8	12		
Isola del Gran Sasso						55,0	28,0	14,0					5,2			25,0	2,2	3,4		5,0	6,6	4,0			1,2	7,4	3,0	12,4	24,1	1,3	197,8	16		
Castelli						41,0	42,0	11,0	2,0				1,0			33,0				6,0	12,0	1,0				17,0	2,0	12,0	21,0	2,0	203,0	14		
<b>SALINE</b>																																		
Farindola							5,0	5,0	6,0			6,0	7,0	1,0	5,0	6,0	10,0	7,0	11,0	5,0	10,0	10,0			10,0	7,0	11,0	2,0	11,0	15,0	150,0	20		
Penne						15,0	21,0	10,0								12,0	1,0	6,0			1,0	1,0	8,0			2,0	2,0		25,0	5,0	109,0	13		
Moscufo							46,2									8,0					3,0	3,2						6,0	12,0	8,0	86,4	10		
Arsita						25,0	35,0						15,	1,0		16,5	1,0		3,5	12,5	5,0			3,5	1,0	4,0	5,0	5,0	20,0	139,5	15			
Appignano						25,0	33,0	6,0								6,0			7,0	11,0						2,0		2,0	4,0	11,0	107,0	10		

Osservazioni pluviometriche

Anno 1921 - Mese di Aprile

STAZIONE	ALTEZZE DI PRECIPITAZIONE IN mm. D'ACQUA OSSERVATE IL GIORNO:																															TOTALI				
	1	2	3	4	5	6	7	8	9	10	11	12	13	14	15	16	17	18	19	20	21	22	23	24	25	26	27	28	29	30	31	MENSILI	Numero dei giorni con precipitazione uguale o superiore ad 1 mm.			
<b>ATERO-PESCARA</b>																																				
Monteraale													15,0	26,0	10,0	10,0	25,0	20,0	27,0																133,0	7
Termine							4,8	3,0			0,4		10,0		4,0	15,2	30,0	10,0	20,0			10,5	0,8												124,8	10
Barete						2,0								5,0	14,0	15,0	13,0	15,0												3,5	1,0	4,5		73,0	9	
Tornimparte							6,0	4,0				3,0	34,0	15,0	7,0	88,0	92,0	57,0	103,0	6,0											3,0		2,0		420,0	13
Scoppito						5,0	2,0	4,0						3,0	2,0	35,0	20,0	30,0	25,0	14,0													5,0		145,0	11
Casamaina						12,0	26,0	7,0				11,0	8,0	4,0	19,0	38,0	19,0	31,0	25,0	7,0	12,0						3,0		5,0	7,0	16,0		250,0	17		
Aquila							3,6	0,5				9,9	2,4		2,5	21,1	13,6	6,6	20,3	2,6	4,1								0,6	2,1	1,3		91,2	12		
Assergi							14,0	3,0					0,3	14,0		3,0	15,0	10,0	11,0	7,5	4,0	3,0	8,0			2,0		1,0	15,5	10,0		121,3	15			
Stazione Paganica													8,0			21,0	15,0	1,0		7,0	18,0									7,0			88,0	8		
Poggio Picenze							5,0			5,0							20,0	20,0	10,0	10,0	6,0			6,0									82,0	8		
Stazione Campana						1,0	16,0						6,0			15,0	21,0	15,0	11,0	15,0	2,0	7,0									9,0		118,0	11		
Rocca di Cambio	>	>	>	>	>	>	>	>	>	>	>	>	>	>	>	>	>	>	>	>	>	>	>	>	>	>	>	>	>	>	>	>	>	>	>	>
Beffi (Acciano)							1,0	22,0					0,8	2,3			42,0	3,0	7,2	2,0		4,6	1,0							4,0	1,0		90,9	11		
Goriano Sicoli						1,0	7,0	11,0				5,0	6,0	10,0	7,0	9,0	8,0	5,0								5,0		15,0					89,0	12		
Gagliano Aterno							1,5	4,0					4,9			10,0	45,0	8,5	7,8	20,0		3,2									8,0		112,9	10		
Scanno					16,0	4,0	10,0	20,0				9,0			12,0	40,0		3,5	12,0	5,3	4,0					2,0		4,0	3,0	7,0		151,8	15			
Anversa							8,0	10,0						13,0	1,0	32,0	3,0	10,0	17,0	12,0	6,0	8,0					2,0	6,0				128,0	13			
Rocca Pia																11,0			29,0			15,0								47,0		102,0	5			
Pettorano sul Gizio						2,0	14,0				4,0	12,0	5,0			9,0		7,0		5,0		6,0							6,0			70,0	10			
Campo di Giove						36,0	21,0	30,0																			27,0	17,0		16,0		147,0	6			
Pacentro						2,5	14,0						2,0			6,0					2,5	8,5							4,5	4,0	5,0		49,0	9		
Sulmona						4,2	10,3									1,6	9,8		1,2	11,3									5,4	1,3	11,9		57,0	9		
Roccacasale						12,0	6,5					0,5				21,3			2,0	0,7	8,0		0,1			1,7	11,3	6,0		8,0		78,1	9			
Castel del Monte						3,0	12,0	10,0								27,0	46,0	17,0	6,0	4,0	*	*	*	*	*		3,5	5,0	11,0	22,0						
S. Stefano di Sessanio						7,0		5,0	21,0							35,0	26,0	1,0	5,0	1,0	1,0						36,0	7,0	21,0	11,0		177,0	13			
Carapelle Calvisio						2,0	11,0									20,0	3,5	6,0	10,5	3,5	5,5	4,5						6,0	16,0			88,5	11			

STAZIONE	ALTEZZE DI PRECIPITAZIONE IN mm. D'ACQUA OSSERVATE IL GIORNO:																															TOTALI		
	1	2	3	4	5	6	7	8	9	10	11	12	13	14	15	16	17	18	19	20	21	22	23	24	25	26	27	28	29	30	31	MENSILI		
(Segue) ATERNO-PESCARA																																		
Capestrano	>	>	>	>	>	>	>	>	>	>	>	>	>	>	>	>	>	>	>	>	>	>	>	>	>	>	>	>	>	>	>	>	>	>
Collepietro	—	—	—	—	—	—	28,0	—	—	—	—	—	—	—	33,0	—	—	5,0	—	—	—	—	—	—	—	—	—	5,0	4,0	7,0	—	82,0	6	
Forca di Penne	—	—	—	—	—	—	7,9	6,7	5,9	—	5,5	0,6	—	—	0,9	—	12,3	3,7	0,2	16,3	2,6	1,3	—	—	—	—	4,8	15,1	0,6	3,2	2,2	89,8	13	
Officina Elettrica Tremonti	—	—	—	—	—	20,0	15,0	2,0	—	—	—	—	2,5	—	—	23,5	—	—	2,5	—	9,5	—	—	—	—	—	5,0	2,0	3,0	6,0	91,0	11		
Roccacaramanico	—	—	—	—	—	—	25,0	21,0	10,0	—	—	—	—	—	—	21,0	1,0	2,0	5,0	2,0	11,0	19,0	—	—	—	—	1,0	10,0	18,0	6,0	152,0	14		
Salle	—	—	—	5,0	7,0	6,0	4,0	—	—	—	—	—	—	13,0	12,0	15,0	—	20,0	5,0	3,0	10,0	3,0	—	—	—	—	—	22,0	26,0	23,0	174,0	15		
Piano d'Orte	—	—	—	—	—	—	11,3	14,4	2,9	—	—	—	2,0	—	—	21,8	—	7,0	—	—	0,2	8,9	3,1	—	—	—	0,5	8,7	6,5	4,5	5,0	96,8	12	
Roccamorice	—	—	—	—	—	39,0	31,0	2,0	—	—	—	—	—	—	—	—	—	—	—	—	63,0	—	—	—	—	—	5,0	12,0	6,0	1,0	159,0	8		
Alanno	—	—	—	—	—	3,0	24,0	3,5	—	—	—	—	2,5	—	—	12,0	—	—	—	—	14,0	7,0	—	—	—	—	3,8	15,0	10,0	5,2	100,0	11		
Chieti	—	—	—	—	—	3,1	23,5	15,5	4,8	—	—	—	—	—	—	6,3	2,4	—	—	—	17,9	2,5	3,0	—	—	—	3,3	0,6	2,0	11,2	96,1	12		
Villa Celiera	—	—	—	—	—	10,1	85,0	120,0	75,0	—	—	—	—	—	—	—	—	—	—	—	17,0	4,0	—	—	—	—	15,0	—	—	—	326,1	7		
ALTOPIANO DI PESCOCASTANZO																																		
Pescocostanzo	—	—	—	—	—	13,5*	18,0*	6,0*	—	—	—	—	4,4	4,5	—	—	53,0	—	12,0*	1,5	2,4	7,5*	5,0	1,0	—	—	—	3,0	2,0	—	3,0	136,8	15	
Stazione Palena	—	—	—	—	—	36,0	32,0	14,0	—	—	—	—	2,0	14,0	—	—	24,0	—	7,0	—	—	9,0	—	—	—	—	—	2,0	—	—	3,0	143,0	10	
FORO																																		
Pretoro	—	—	—	—	—	—	14,0	36,0	14,0	—	—	—	—	—	—	—	21,0	—	—	—	—	—	—	—	—	—	—	16,0	4,0	3,0	—	139,0	9	
Semivicoli	—	—	—	—	—	—	4,7	20,0	15,0	—	—	—	—	—	—	—	5,0	—	—	—	—	—	—	—	—	—	—	0,7	1,2	5,8	—	67,7	8	
ARIELLI																																		
Crecchio	—	—	—	—	—	—	30,0	10,0	—	—	—	—	—	—	—	—	10,0	—	10,0	—	10,0	—	—	—	—	—	—	—	—	15,0	—	85,0	6	
MORO																																		
Orsogna	—	—	—	—	—	—	8,3	25,0	13,2	—	—	—	—	—	—	—	0,6	2,5	—	0,3	—	1,0	1,0	10,0	—	—	—	0,9	0,3	1,1	6,5	4,5	75,2	10

Numero dei giorni  
 con precipitazio-  
 ne uguale o su-  
 periore ad 1 mm.

Osservazioni pluviometriche

Anno 1921 — Mese di Aprile

STAZIONE	ALTEZZE DI PRECIPITAZIONE IN mm. D'ACQUA OSSERVATE IL GIORNO:																															TOTALI			
	1	2	3	4	5	6	7	8	9	10	11	12	13	14	15	16	17	18	19	20	21	22	23	24	25	26	27	28	29	30	31	MENSILI	Numero dei giorni con precipitazione uguale o superiore ad 1 mm.		
<b>FELTRINO</b>																																			
Lanciano							17,3	22,4								0,9	2,6		0,1		2,3	2,8						0,6	0,4	3,8	20,4	73,6	7		
<b>SANGRO</b>																																			
Pescasseroli							4,0	14,0								34,0	130,0	5,0	19,0												7,0	4,0	226,0	9	
Civitella Alfedena							8,0	18,5	12,2				2,5	7,0	2,0	30,7	113,0	11,0	30,5	18,2	2,4	1,0	1,2						1,2	0,8	0,8	261,0	15		
Scontrone						10,0	8,0	7,0				5,0			20,0		30,0	60,0	5,0	6,0		1,0							5,0	1,0	5,0	163,0	13		
Castel di Sangro						6,0	12,4	18,6	3,1			11,3	17,5		19,4	32,7	6,8	10,0	5,8			2,3	2,9						1,5	5,7	33,9	189,9	16		
Pietransieri						12,0	20,0						15,0		35,0	20,0		10,0				8,0									8,0	128,0	8		
Ateleta													19,0		16,0	12,0		9,8				12,0					3,0		2,0		3,5				
Capracotta																5,9	10,7	22,4		13,0		2,0										8,9	99,9	11	
Gamberale													23,0								37,0	43,0	25,0		18,0	21,0					27,0	215,0	9		
Rosello							49,0	38,5	8,0				7,0	6,0		26,0		3,0			6,0	10,9	2,5			3,5	11,1	1,3		6,9	179,7	14			
Montelapiano							24,0	55,0	7,0				1,0	7,0		6,0		0,5			2,0	7,0	2,0			10,0	4,0	1,0	7,5	2,5	136,5	14			
Montenerodomo							8,0	9,0	3,0							7,0	4,0	5,0	7,0	3,0	2,0	5,0	11,0	2,0		4,0	6,0	3,0	7,0	11,0	97,0	17			
Palena								11,0	47,0	8,0					21,0			17,5	4,0	4,0			6,0	10,0				3,0	2,5	1,8	6,0	141,8	13		
Lama dei Peligni								7,5	28,6	5,0					8,8		1,0	0,8		1,0			17,5	13,0			2,0	3,0	4,0	4,0	9,8	106,0	13		
Gessopalena								9,0	20,0	6,0					7,0							8,0	5,0							7,0	6,0	68,0	8		
Fara S. Martino							3,0	31,0	4,2						35,0		10,0	1,0				3,0	11,5				36,0	4,2	5,0	5,0	148,9	12			
Pennapiedimonte							6,0	24,0	4,0				5,0	3,0	7,5					10,0		7,0		32,0	10,0				13,0		121,5	11			
Casoli								6,0	42,0	38,0							1,0				2,0	1,0		10,0						21,0	10,0	131,0	9		
Paglieta								11,0	18,0	16,0							1,0												3,0		12,0	61,0	6		
<b>SINELLO</b>																																			
Montazzoli							15,0	7,0	12,0	2,0	21,0				16,0	8,0	6,0											2,0	3,0			104,0	12		
Cupello							14,0	15,0	10,0								5,0													2,0		10,0	2,5	60,0	8
Scerni								5,0	16,0	5,0																					32,0	70,0	6		

STAZIONE	ALTEZZE DI PRECIPITAZIONE IN mm. D'ACQUA OSSERVATE IL GIORNO:																															TOTALI MENSILI	Numero dei giorni con precipitazione uguale o superiore ad 1 mm.			
	1	2	3	4	5	6	7	8	9	10	11	12	13	14	15	16	17	18	19	20	21	22	23	24	25	26	27	28	29	30	31					
<b>TRIGNO</b>																																				
Vastogirardi . . . . .																																				
Carovilli . . . . .						11,0	35,0	10,0			5,0			5,0	40,0	22,0	8,0	15,0	7,0	3,0									4,0		24,0			189,0	13	
Chiauci . . . . .						4,0	6,0	7,0	1,0					17,0	33,0	22,0	6,0	1,0										2,0		28,0	1,0			128,0	12	
Bagnoli del Trigno . . . . .						38,0	22,0					21,0				8,0															3,0			129,0	6	
Agnone . . . . .						4,6	6,2	20,4	0,6			11,0			47,8	6,0	4,5	2,8			1,0	11,1	1,0							25,9		4,0		146,9	13	
Pietrabbondante . . . . .						15,0	23,0	4,0				3,0			40,0	4,0	12,0	6,0	1,0			3,0					3,0	1,0	12,0	4,0				131,0	14	
Schiavi d'Abruzzo . . . . .						4,0	15,0	21,0				3,0			13,0						3,0						1,0	2,0	2,0	5,5				69,5	10	
Castiglione Messer Marino . . . . .							47,0	52,0	43,0									23,0				36,0	23,0								36,0	47,0			307,0	8
Palmoli . . . . .						11,5			37,5												13,0									13,0	21,0	3,0			99,0	6
Montefalcone del Sannio . . . . .						4,0	7,0	11,0						28,0	14,0							23,0							17,0		48,0		34,0		186,0	9
Mafalda . . . . .						10,0	15,0	15,0																				10,0							50,0	4
<b>BIFERNO</b>																																				
Indiprete (Castelpetroso) . . . . .								20,0	29,0			10,0	17,0		20,0	30,0	30,0	13,4												10,0	11,0	10,0			200,4	11
Roccamandolfi . . . . .						5,0		29,7				6,0	2,5		14,5	58,0	25,0	10,0	11,0	1,0	2,4	2,0							5,0	10,0	2,0			184,1	15	
Guardiaregia . . . . .							16,0	17,0				25,0	17,0		25,0	11,0	22,0	7,0	12,0		12,0									27,0	12,0	8,0			211,0	13
Baranello . . . . .							18,0	15,0	5,0			5,0			21,0			13,0			1,0									27,0		2,0			107,0	9
Campobasso . . . . .						13,5		16,9	1,2			14,9	22,5	0,1		7,5	6,3	4,0	8,5		1,3						0,8	1,1	5,1		2,9				106,6	13
Montagano . . . . .							57,0					8,0															7,0		15,0						87,0	8
Castropignano . . . . .						6,0		51,0				14,0		10,0	16,0		7,0	12,0							4,0					8,0					128,0	10
S. Angelo Limosano . . . . .							10,0	20,0							13,0																				43,0	3
Morrone del Sannio . . . . .							14,0	17,0	9,0				0,8		1,0			5,0		4,0								1,0	1,0	0,7	2,0				55,5	9
Castelmauro . . . . .						21,0	1,0										1,0									6,0									29,0	5
Larino . . . . .								1,4	10,4												1,2											1,5			14,5	4
S. Martino in Pensilis . . . . .							8,5	11,2								1,0					1,5														22,2	4
<b>SACCIONE</b>																																				
Serracapriola . . . . .							3,0	2,0						1,0		3,0			1,0	4,0	3,0										1,0	2,0			20,0	9





Osservazioni pluviometriche

STAZIONE	ALTEZZE DI PRECIPITAZIONE IN mm. D'ACQUA OSSERVATE IL GIORNO:																															TOTALI						
	1	2	3	4	5	6	7	8	9	10	11	12	13	14	15	16	17	18	19	20	21	22	23	24	25	26	27	28	29	30	31	MENSILI	Numero dei giorni con precipitazione uguale o superiore ad 1 mm.					
<b>LAGO SALSO, PALUDI DI CELENTANO, LAGO SALPI</b>																																						
Manfredonia (Bonifica Sipontina)																5,5	4,0		2,5														9,5	5,5	6,5	33,5	6	
<b>CERVARO</b>																																						
Monteleone di Puglia					6,9	16,0	1,0				4,0	0,8			9,0	8,0	5,0	14,3	1,4							3,3		12,3							82,0	11		
Savignano di Puglia					5,0						4,0		6,0	3,0	10,0		2,0	12,0	6,0	6,0	9,0					6,0		10,0		5,0					84,0	13		
Bovino					10,0	12,0	2,0				6,0	1,0			4,0	1,0	3,0	7,0		1,0							5,0		17,0						69,0	12		
Orsara di Puglia							25,0				13,0				9,0		8,0	14,0									16,0		21,0							106,0	7	
<b>CARAPELLE</b>																																						
Bisaccia				15,0		17,0	10,0				7,0				15,0	16,0	10,0	10,0								1,0		11,0								112,0	10	
S. Agata di Puglia							3,0	7,0			2,0	3,0	1,0		2,0	3,0	2,0	7,0									4,0		4,0							38,0	11	
Ascoli Satrlano						3,0	11,0		2,0	8,0					1,0												7,0	1,0		19,0			18,0			70,0	9	
Ortanova							8,0					1,0	1,0												1,0		5,0	1,0			2,0					19,0	7	
<b>OFANTO</b>																																						
Nusco							48,0																												28,0	139,0	3	
Andretta				4,0	2,0						6,0	4,0	2,0	4,0																						25,0	7	
Teora						2,0	10,0								5,0			25,0	7,0	10,0		11,0	1,0	1,0				15,0	2,0	13,0						102,0	12	
Pescopagano						6,0	3,0				10,0	2,0				12,0													25,0	20,0							115,0	11
S. Andrea di Conza											20,0				20,0	10,0			40,0		20,0							40,0		5,0							155,0	7
Castel Lagopesole						3,0																						9,0	8,0	9,0	2,0						31,0	5
Atella						3,0		0,5				0,5	1,0			2,5	1,0	11,0	2,0					2,5			24,0	5,0	12,0							65,0	10	
Lacedonia						2,0	14,0					4,2				4,0	4,0	3,1		7,2				6,0				14,0	14,7							73,2	11	
Aquilonia							25,0									6,5	5,5	1,5		5,0								18,5	2,5							64,5	7	
Venosa								2,0						15,0	10,0				7,0				5,0	2,0												57,0	7	
Spinazzola							10,0						3,0	10,0														2,0	10,0	15,0	10,0						70,0	8





Osservazioni pluviometriche

Anno 1921 — Mese di Aprile

STAZIONE	ALTEZZE DI PRECIPITAZIONE IN mm. D'ACQUA OSSERVATE IL GIORNO:																															TOTALI MENSILI	Numero dei giorni con precipitazione uguale o superiore ad 1 mm.	
	1	2	3	4	5	6	7	8	9	10	11	12	13	14	15	16	17	18	19	20	21	22	23	24	25	26	27	28	29	30	31			
	<b>LATO</b>																																	
Castellaneta . . . . .	—	—	—	—	—	—	12,8	18,0	—	—	—	9,0	21,0	—	—	1,8	—	0,8	—	—	—	—	—	—	—	—	—	15,0	16,0	—	—	94,4	7	
	<b>GALASO</b>																																	
Ginosa . . . . .	—	12,0	25,0	—	—	6,0	—	37,0	11,0	17,0	—	26,0	15,0	—	37,0	—	17,0	12,0	—	—	—	—	—	—	27,0	—	37,0	—	25,0	—	27,0	11,0	342,0?	16

Osservazioni pluviometriche

Anno 1921 — Mese di Maggio

STAZIONE	ALTEZZE DI PRECIPITAZIONE IN mm. D'ACQUA OSSERVATE IL GIORNO:																															TOTALI MENSILI	Numero dei giorni con precipitazione uguale o su- periore ad 1 mm.										
	1	2	3	4	5	6	7	8	9	10	11	12	13	14	15	16	17	18	19	20	21	22	23	24	25	26	27	28	29	30	31												
<b>VIBRATA</b>																																											
Colonnella . . . . .	1,0	—	—	2,0	—	2,0	—	—	—	—	—	—	—	—	—	—	—	—	—	—	—	—	—	—	—	—	—	—	—	—	—	—	—	4,5	2,0	—	17,0	—	28,5	6			
<b>SALINELLO</b>																																											
Civitella del Tronto . . . . .	5,0	—	7,0	10,0	—	15,0	—	—	—	—	—	—	—	—	8,0	—	15,0	15,0	7,0	4,0	5,0	15,0	5,0	—	2,0	3,0	—	—	—	2,0	2,0	5,0	1,0	50,0	176,0	19							
<b>TORDINO</b>																																											
Ginepri . . . . .	12,0	0,5	0,5	2,0	—	1,0	—	—	—	—	—	—	—	2,5	1,0	2,0	34,0	6,5	—	—	—	0,5	—	1,0	14,0	0,5	—	—	11,0	18,0	33,0	33,5	2,5	176,0	15								
Cortino . . . . .	—	—	—	—	—	—	—	—	—	—	—	10,0	—	3,0	10,0	—	—	25,0	4,0	5,0	11,0	8,0	—	10,0	6,0	25,0	10,0	—	—	19,0	—	—	146,0	13									
Teramo . . . . .	7,0	11,2	0,3	8,0	—	—	—	—	—	—	—	—	—	1,5	—	—	1,4	11,0	2,9	—	—	—	—	—	4,9	2,3	—	—	1,5	—	—	21,8	—	73,8	11								
Fustagnano . . . . .	—	—	14,0	—	—	5,0	—	—	—	—	—	—	—	10,0	—	30,0	5,0	10,5	—	—	—	—	—	—	5,0	25,0	—	—	—	20,5	—	25,0	—	—	150,0	10							
<b>VOMANO</b>																																											
Porcinaro . . . . .	4,0	15,0	5,0	10,0	5,0	—	—	—	—	—	—	—	—	6,0	8,0	—	17,0	6,0	—	—	—	—	—	3,0	10,0	1,0	—	20,0	—	—	9,0	7,0	9,0	—	135,0	16							
Campotosto . . . . .	—	—	—	4,0	—	—	—	—	2,0	—	1,0	3,0	6,0	—	—	—	15,0	20,0	5,0	—	7,0	—	4,0	—	2,0	6,0	12,0	3,0	13,0	15,0	2,0	—	—	120,0	17								
Nerito . . . . .	6,0	4,0	4,0	3,0	4,0	—	—	—	—	—	—	—	—	—	9,0	15,0	62,0	4,0	4,0	—	—	—	—	10,0	12,0	4,0	11,0	12,0	—	—	12,0	—	36,0	212,0	17								
Fano Adriano . . . . .	14,0	1,6	—	—	—	—	—	—	—	—	—	—	—	10,2	0,5	24,5	14,6	7,7	15,0	—	3,5	1,8	2,7	9,3	1,4	44,2	—	—	9,2	3,3	2,3	4,8	170,6	17									
Pietracamela . . . . .	12,0	1,0	—	—	—	—	—	—	—	—	—	—	—	8,0	—	7,0	64,0	14,0	—	—	—	—	6,0	10,0	—	15,0	6,0	29,0	—	11,0	7,0	—	12,0	10,0	212,0	15							
Villa Vallucci . . . . .	12,0	—	—	—	0,8	0,4	0,7	—	—	—	—	—	—	3,6	—	3,0	46,0	3,0	—	—	—	—	—	—	—	7,5	2,0	—	—	8,0	18,0	6,0	1,0	112,0	11								
Isola del Gran Sasso . . . . .	14,0	—	—	4,4	—	—	—	—	—	—	—	—	—	20,0	—	7,0	55,0	20,0	5,0	—	22,2	—	4,0	11,8	10,0	—	—	14,3	—	—	4,0	4,0	195,7	14									
Castelli . . . . .	23,0	—	—	—	—	—	—	—	—	—	—	—	—	4,0	4,0	6,0	62,0	22,0	—	—	—	—	11,0	—	2,0	23,0	31,0	4,0	—	4,0	—	—	3,0	15,0	214,0	14							
<b>SALINE</b>																																											
Farindola . . . . .	20,0	—	1,0	—	—	—	—	—	—	—	—	—	—	7,0	—	—	6,0	10,0	—	—	—	—	—	—	—	—	—	—	—	—	—	—	—	2,0	6,0	17,0	—	—	85,0	9			
Penne . . . . .	7,0	—	—	3,0	—	—	—	—	—	—	—	—	—	—	—	—	11,0	15,0	5,0	—	—	—	—	—	—	—	—	—	—	—	—	—	—	12,0	4,0	—	—	—	57,0	7			
Moscufo . . . . .	15,0	0,5	—	5,5	—	4,0	—	—	—	—	—	—	—	—	—	—	—	8,0	3,0	—	—	—	—	—	—	1,0	—	—	—	—	—	—	—	2,2	—	—	—	1,0	40,2	8			
Arsita . . . . .	21,0	36,5	2,5	—	—	—	—	—	—	—	—	—	—	5,0	—	—	6,5	36,0	8,5	—	4,5	—	—	—	—	—	—	—	—	—	—	—	—	1,5	1,5	5,0	11,5	—	6,5	153,0	15		
Appignano . . . . .	19,0	1,0	—	—	—	—	—	—	—	—	—	—	—	—	—	—	11,0	—	—	—	—	—	—	—	—	—	—	—	—	—	—	—	—	4,0	—	2,0	3,0	5,0	4,0	—	3,0	52,0	9

# Osservazioni pluviometriche

Anno 1921 — Mese di Maggio

STAZIONE	ALTEZZE DI PRECIPITAZIONE IN mm. D'ACQUA OSSERVATE IL GIORNO:																															TOTALI			
	1	2	3	4	5	6	7	8	9	10	11	12	13	14	15	16	17	18	19	20	21	22	23	24	25	26	27	28	29	30	31	MENSILI	Numero dei giorni con precipitazione uguale o superiore ad 1 mm.		
<b>ATERNO-PESCARA</b>																																			
Montereale	---	---	---	16,0	7,0	---	---	---	---	---	---	---	---	---	10,0	11,5	---	---	---	---	---	10,0	6,5	5,0	9,5	---	---	---	10,0	6,0	---	91,5	10		
Terminè	---	14,0	5,5	9,7	---	---	---	---	---	---	---	0,2	---	4,5	---	10,0	10,0	---	---	---	---	5,0	5,5	1,0	4,4	---	6,0	13,0	---	5,4	---	94,2	13		
Barete	5,5	---	---	14,0	---	---	---	---	---	---	---	---	---	---	---	---	---	---	---	---	---	4,5	14,0	5,0	2,0	---	15,0	22,0	25,0	---	---	107,0	9		
Tornimparte	0,5	1,0	---	5,0	3,0	---	---	---	---	---	---	0,5	2,5	---	1,0	42,0	1,0	---	---	---	3,0	5,0	0,5	2,5	1,0	7,0	1,0	---	1,0	21,0	---	98,5	15		
Scoppito	8,0	13,0	14,0	26,0	---	---	---	---	---	---	---	---	---	---	20,0	5,0	---	---	---	---	5,0	---	13,0	---	---	6,0	---	10,0	5,0	---	3,0	---	128,0	12	
Casamaina	12,0	2,0	3,0	26,0	---	---	---	---	---	---	2,0	14,0	17,0	---	---	12,0	18,0	---	---	---	---	---	11,0	34,0	---	13,0	16,0	32,0	5,0	44,0	11,0	2,0	274,0	18	
Aquila	7,4	0,6	---	8,7	---	---	---	---	---	---	---	---	4,1	0,9	17,3	7,1	1,4	---	2,8	---	---	9,5	0,7	0,7	13,6	0,5	11,7	2,1	2,6	4,9	8,6	105,2	14		
Assergi	2,0	5,0	---	---	---	---	3,0	---	---	---	1,0	---	4,0	---	3,0	---	---	---	4,0	6,0	2,0	3,0	---	1,0	4,0	0,5	2,5	4,0	2,3	3,5	---	50,8	16		
Stazione Paganica	---	---	---	25,0	---	---	---	---	---	---	---	---	---	35,0	11,0	15,0	---	---	---	---	---	---	10,0	11,0	6,0	10,0	15,0	---	5,0	---	---	143,0	10		
Poggio Pienze	---	10,0	10,0	2,0	---	---	---	---	---	---	---	---	---	---	---	---	10,0	10,0	10,0	10,0	10,0	---	---	---	---	10,0	10,0	10,0	5,0	---	5,0	---	102,0	12	
Stazione Campana	12,0	8,0	---	---	12,0	---	---	---	---	---	---	---	16,0	---	10,0	---	18,0	3,0	4,0	---	---	---	7,0	14,0	15,0	---	---	---	2,0	13,0	3,0	5,0	142,0	15	
Rocca di Cambio	>	>	>	>	>	>	>	>	>	>	>	>	>	>	>	>	>	>	>	>	>	>	>	>	>	>	>	>	>	>	>	>	'	'	
Befii (Acciano)	9,0	18,0	---	---	9,0	---	---	---	---	---	---	---	---	1,0	3,0	2,5	19,0	9,0	1,0	---	1,0	---	---	---	---	---	---	2,0	---	---	---	---	75,3	11	
Goriano Sicoli	---	---	---	---	2,0	6,0	27,0	6,0	---	---	---	---	---	---	7,0	16,0	44,0	---	---	---	---	---	---	---	---	---	---	---	11,0	16,0	1,0	6,0	142,0	11	
Gagliano Aterno	4,0	14,0	---	---	11,0	---	---	---	---	---	---	---	---	---	---	---	22,0	3,0	0,2	---	0,2	---	4,9	---	---	5,0	20,0	15,0	---	0,8	---	100,1	9		
Scanno	---	13,0	2,0	10,0	---	---	---	---	1,0	---	---	---	3,2	3,5	5,1	3,0	20,0	8,5	1,0	2,0	---	3,7	8,0	2,3	3,0	7,0	10,0	---	3,5	---	109,8	19			
Anversa	3,0	12,0	7,0	1,0	17,0	---	---	---	---	---	---	11,0	---	---	24,0	20,0	1,0	---	1,0	1,0	1,0	1,0	10,0	20,0	---	---	2,0	---	5,0	---	136,0	16			
Rocca Pia	---	---	---	7,0	---	---	39,0	---	---	---	---	---	---	---	26,0	---	---	11,0	---	---	---	---	14,0	---	---	41,0	---	5,0	---	---	---	143,0	14		
Pettorano sul Gizio	13,0	12,0	---	13,0	1,0	---	---	---	---	---	---	---	12,0	16,0	26,0	---	---	---	6,0	---	---	13,0	1,0	2,0	1,0	1,0	6,0	---	---	---	123,0	14			
Campo di Giove	---	---	---	---	---	---	---	---	---	---	---	---	12,0	7,0	11,0	16,0	11,0	---	25,0	15,0	10,0	15,0	---	---	---	---	---	25,0	26,0	11,0	---	184,0	12		
Pacentro	10,0	16,5	2,5	12,0	---	---	---	---	---	---	---	---	4,0	2,0	27,0	15,0	---	---	---	---	6,5	---	---	2,5	1,0	22,0	---	5,0	9,0	10,0	---	145,0	15		
Sulmona	15,3	---	---	12,0	---	---	---	---	---	---	---	5,0	---	1,3	11,0	8,4	---	---	---	3,4	---	5,3	2,7	6,3	---	---	---	---	---	5,6	---	76,3	11		
Roccacasale	17,0	---	---	7,0	---	---	---	---	---	---	---	12,2	---	---	15,0	6,0	---	---	0,8	---	---	0,6	1,0	1,5	2,7	4,0	3,0	---	3,4	0,5	1,0	75,7	12		
Castel del Monte	7,0	---	---	2,0	2,0	2,5	---	---	1,5	---	---	---	1,0	2,0	4,0	26,0	---	---	---	---	---	---	---	---	0,5	---	---	1,0	13,0	4,0	2,0	1,0	1,0	70,5	15
S. Stefano di Sessanio	45,0	---	---	11,0	---	---	---	---	---	---	---	---	---	---	---	32,0	20,0	15,0	8,0	---	---	---	---	---	---	---	40,0	---	5,0	---	5,0	2,0	---	184,0	12
Carapelle Calvisio	18,0	---	---	12,0	---	---	---	---	---	---	---	---	---	---	23,0	5,5	6,0	---	---	---	---	---	---	---	---	---	2,5	2,0	---	---	---	---	74,5	9	





Osservazioni pluviometriche

Anno 1921 — Mese di Maggio

STAZIONE	ALTEZZE DI PRECIPITAZIONE IN mm. D'ACQUA OSSERVATE IL GIORNO:																															TOTALI MENSILI		Numero dei giorni con precipitazioni non uguale o su- periore ad 1 mm.					
	1	2	3	4	5	6	7	8	9	10	11	12	13	14	15	16	17	18	19	20	21	22	23	24	25	26	27	28	29	30	31								
<b>TRIGNO</b>																																							
Vastogirardi . . .	>	>	>	>	>	>	>	>	>	>	>	>	>	>	>	>	>	>	>	>	>	>	>	>	>	>	>	>	>	>	>	>	>	>					
Carovilli . . .	18,0	—	—	—	—	—	—	—	—	—	—	—	—	—	7,0	25,0	14,0	17,0	—	—	6,0	—	—	—	—	12,0	8,0	—	9,0	13,0	25,0	—	—	154,0	11				
Chiauci . . .	—	—	—	1,0	—	—	—	—	—	—	—	—	16,0	7,0	—	68,0	38,0	28,0	—	7,0	1,0	6,0	5,0	10,0	2,0	—	—	—	—	—	4,0	—	—	193,0	13				
Bagnoli del Trigno . . .	36,0	—	18,0	21,0	—	—	—	—	7,0	—	—	—	23,0	—	38,0	52,0	—	68,0	19,0	—	—	—	—	43,0	—	57,0	—	—	—	—	—	—	—	—	382,0	12			
Agnone . . .	2,0	20,0	—	—	—	—	—	—	—	—	—	—	3,4	21,3	36,0	72,0	28,0	—	—	—	—	—	—	—	57,0	26,0	1,8	3,8	2,0	—	1,3	9,6	—	—	284,2	14			
Pietrabbondante . . .	27,0	—	—	1,0	—	—	—	—	7,0	—	—	—	2,0	—	5,0	3,0	86,0	7,0	2,0	—	—	—	—	2,0	2,0	5,0	20,0	10,0	—	—	—	—	1,0	—	180,0	15			
Schiavi d'Abruzzo . . .	—	17,0	—	2,0	—	—	—	—	—	—	—	—	—	—	10,0	—	21,0	—	3,0	—	—	—	—	5,0	3,0	16,0	5,0	7,0	4,0	5,0	15,0	15,0	—	—	128,0	15			
Castiglione Messer Marino . . .	—	52,0	—	—	—	—	—	—	—	—	—	—	37,0	22,0	37,0	42,0	67,0	53,0	—	—	—	—	—	—	43,0	23,0	—	33,0	37,0	—	46,0	—	—	—	492,0	12			
Palmoli . . .	20,0	7,0	—	3,0	—	—	—	—	—	—	—	—	—	—	—	2,0	10,0	—	—	—	—	—	—	1,0	—	—	—	—	—	—	—	34,0	8,0	—	—	85,0	8		
Montefalcone del Sannio . . .	—	12,0	22,0	—	—	—	—	—	—	—	—	—	—	—	9,0	11,0	—	23,0	—	—	—	—	—	—	—	—	—	—	—	—	—	4,0	5,0	12,0	—	—	98,0	8	
Maialda . . .	65,0	—	—	—	—	10,0	—	—	—	—	—	—	—	—	—	—	—	—	—	—	—	—	—	—	—	—	—	—	10,0	20,0	40,0	—	—	—	—	145,0	5		
<b>BIFERNO</b>																																							
Boiano . . .	>	>	>	>	>	>	>	>	>	>	>	>	>	>	>	>	>	>	>	>	>	>	>	>	>	>	>	>	>	>	>	>	>	>	>	>	>		
Indiprete (Castelpetroso) . . .	—	30,0	—	—	—	—	—	—	—	—	—	—	—	—	4,0	7,5	10,0	19,5	5,0	0,5	—	—	—	—	—	—	—	—	—	—	—	—	—	8,5	22,5	—	—	164,0	6
Roccamandolfi . . .	—	16,5	—	17,0	3,5	—	—	—	—	—	—	—	—	2,9	12,5	5,9	45,1	2,4	4,2	—	—	—	—	—	—	6,0	5,5	1,5	9,8	—	6,3	—	7,0	2,0	—	—	148,1	16	
Guardiaregia . . .	—	—	—	—	15,0	—	—	—	—	—	—	—	—	16,0	27,0	11,0	31,0	—	—	—	—	—	—	—	15,0	26,0	12,0	37,0	—	—	—	—	—	—	—	—	190,0	9	
Baranello . . .	—	24,0	—	—	—	8,0	—	—	—	—	—	—	—	22,0	5,0	12,0	10,0	3,0	14,0	—	—	—	—	—	10,0	2,0	21,0	11,5	—	—	—	8,0	—	—	—	—	150,5	13	
Campobasso . . .	—	25,8	—	1,7	—	1,2	—	—	—	—	—	—	—	13,3	8,3	—	2,9	1,0	17,8	3,0	—	—	—	—	3,6	0,8	40,6	4,7	7,8	—	—	—	—	3,5	—	—	136,0	14	
Montagano . . .	—	21,0	—	—	—	—	—	—	—	—	—	—	—	—	—	—	27,0	—	—	—	—	—	—	—	14,0	—	—	—	18,0	—	—	—	—	—	—	—	80,0	9	
Castropignano . . .	—	30,0	—	—	—	—	—	—	—	—	—	—	—	—	21,0	3,0	6,0	28,0	—	3,0	—	—	—	—	—	29,0	—	26,0	9,0	—	—	—	—	7,0	—	—	162,0	10	
S. Angelo Limosano . . .	—	—	—	—	—	—	—	—	—	—	—	—	—	—	—	15,0	10,0	—	—	—	—	—	—	—	—	12,0	10,0	11,0	—	—	15,0	5,0	—	—	—	—	78,0	7	
Morrone del Sannio . . .	19,0	0,3	—	—	—	—	—	—	—	—	—	—	—	—	—	11,3	14,0	—	—	—	—	—	—	—	4,0	1,6	8,0	—	7,0	2,0	—	2,4	—	—	—	—	69,6	9	
Castelmauro . . .	—	—	—	—	—	—	—	—	—	—	—	—	—	—	—	—	—	—	—	—	—	—	—	—	—	—	—	17,0	—	19,0	1,0	—	—	—	—	—	37,0	3	
Larino . . .	—	21,9	—	—	—	0,8	2,3	—	—	—	—	—	—	2,9	—	0,2	—	13,1	—	—	—	—	—	—	0,2	—	0,3	—	21,8	—	13,2	1,3	—	—	—	—	78,0	7	
S. Martino in Pensilis . . .	—	21,5	—	—	0,5	0,7	—	5,0	—	—	—	—	—	—	—	—	—	4,0	—	—	—	—	—	—	—	—	—	2,7	—	4,0	—	—	—	—	—	—	38,4	5	
<b>SACCIONE</b>																																							
Serracapriola . . .	21,0	—	—	—	—	2,0	—	—	—	—	—	—	—	1,0	—	—	—	3,0	—	—	—	—	—	—	—	—	—	—	—	—	—	—	—	1,0	—	—	—	43,0	6

3  
8  
4





Osservazioni pluviometriche

Anno 1921 -- Mese di Maggio

STAZIONE	ALTEZZE DI PRECIPITAZIONE IN mm. D'ACQUA OSSERVATE IL GIORNO:																															TOTALI MENSILI	Numero dei giorni con precipitazione segnale o su- periore ad 1 mm.	
	1	2	3	4	5	6	7	8	9	10	11	12	13	14	15	16	17	18	19	20	21	22	23	24	25	26	27	28	29	30	31			
<b>LAGO SALSO, PALUDI DI CELENTANO, LAGO SALPI</b>																																		
Manfredonia (Bonifica Sipontina)	-	2,5	-	-	-	-	-	-	-	-	-	-	-	-	-	-	-	-	-	-	-	-	-	-	-	-	-	-	-	-	-	2,5?	I	
<b>CERVARO</b>																																		
Monteleone di Puglia .	13,3	-	-	2,0	-	-	-	-	-	-	-	-	1,4	-	-	2,4	21,0	0,9	-	-	-	-	-	4,6	1,4	11,6	0,8	2,5	-	6,8	1,6	-	70,3	II
Savignano di Puglia .	12,0	-	-	-	-	1,0	-	-	-	-	-	10,0	-	1,0	21,0	8,0	1,0	-	-	-	-	-	-	-	-	-	-	-	-	-	1,0	2,0	57,0	9
Bovino .	12,0	-	-	-	-	1,0	-	-	-	-	-	-	-	1,0	-	-	-	-	-	-	-	-	11,0	1,0	3,0	4,0	-	-	15,0	19,0	-	67,0	9	
Orsara di Puglia .	8,0	-	-	-	-	-	-	-	-	-	-	-	-	-	-	15,0	13,0	-	-	-	-	-	6,0	-	13,0	-	-	-	9,0	14,0	-	78,0	7	
<b>CARAPELLE</b>																																		
Bisaccia .	-	-	1,2	-	-	-	-	-	-	-	-	-	-	-	-	-	-	-	-	-	-	1,2	-	-	-	-	10,0	-	-	-	-	12,4	3	
S. Agata di Puglia .	8,0	-	-	-	-	-	-	-	-	-	-	-	-	-	-	-	-	-	-	-	-	-	10,0	10,0	6,0	1,0	1,0	-	10,0	-	46,0	7		
Ascoli Satriano .	9,0	-	-	-	-	-	-	-	-	-	-	-	-	-	-	1,0	2,0	-	-	-	-	-	7,0	-	-	-	2,0	8,0	13,0	-	42,0	7		
Ortanova .	-	-	-	-	5,0	-	-	-	-	-	-	-	-	-	-	20,0	-	-	-	-	-	-	-	-	-	10,0	25,0	5,0	-	14,0	-	79,0	6	
<b>OFANTO</b>																																		
Nusco .	-	-	-	-	-	-	-	-	-	47,0	-	-	-	-	28,0	17,0	-	-	-	-	-	-	-	-	-	28,0	16,0	-	12,0	-	25,0	-	173,0	7
Andretta .	-	5,0	-	-	-	-	-	-	-	-	-	-	-	-	-	-	-	-	8,0	6,0	-	4,0	11,0	5,0	-	3,0	-	-	-	14,0	-	56,0	8	
Teora .	-	8,0	-	7,0	2,0	1,0	-	-	-	-	-	-	-	2,0	1,0	2,0	6,0	-	-	-	-	-	-	21,0	5,0	2,0	-	1,0	-	4,0	41,0	103,0	14	
Pescopagano .	-	-	13,0	-	-	9,0	-	-	-	-	-	-	-	4,0	-	2,0	11,0	-	-	-	-	-	-	2,0	13,0	-	-	-	9,0	2,0	65,0	9		
S. Andrea di Conza .	-	5,0	10,0	15,0	-	3,0	-	-	-	-	-	-	-	-	-	-	-	-	-	-	-	-	-	34,0	-	-	-	23,0	-	50,0	157,0	8		
Castel Lagopesole .	2,0	-	1,0	-	2,0	2,0	-	-	-	-	12,0	-	1,0	2,0	-	17,0	-	-	-	-	-	9,0	-	-	-	-	1,0	-	3,0	-	52,0	II		
Atella .	-	-	1,0	1,0	-	4,0	0,5	-	-	-	-	18,0	-	-	-	-	-	-	-	-	-	-	-	-	10,0	17,0	-	-	11,0	15,0	-	77,5	8	
Lacedonia .	-	4,0	-	-	-	-	-	-	-	-	-	-	-	-	2,0	-	2,0	-	-	-	-	-	-	4,9	5,2	24,0	-	-	-	-	-	42,1	6	
Aquilonia .	-	-	-	-	-	10,0	-	-	-	-	-	-	-	-	-	-	-	-	-	-	-	-	-	15,2	18,0	7,1	11,1	1,4	-	20,3	-	83,1	7	
Venosa .	-	-	5,0	-	-	-	-	-	-	-	-	-	-	-	-	-	-	-	-	-	-	-	-	5,0	-	-	-	-	-	2,0	3,0	15,0	4	
Spinazzola .	-	-	-	-	-	15,0	5,0	-	-	-	-	-	-	-	-	-	5,0	10,0	-	-	-	-	-	-	-	-	-	5,0	-	10,0	-	50,0	6	

STAZIONE	ALTEZZE DI PRECIPITAZIONE IN mm. D'ACQUA OSSERVATE IL GIORNO:																															TOTALI MENSILI	Numero dei giorni in cui si è registrato un segnale o so- perfore ad 1 mm.	
	1	2	3	4	5	6	7	8	9	10	11	12	13	14	15	16	17	18	19	20	21	22	23	24	25	26	27	28	29	30	31			
<b>MURGE E PENISOLA SALENTINA</b>																																		
Altamura					5,0																						14,0			33,0	52,0	3		
Martina Franca		11,0	3,0	5,0													19,0									21,0					59,0	5		
Noci	9,0																7,0														16,0	2		
Locorotondo	2,0	10,0	4,0	10,0		1,0																				35,0					62,0	6		
Giola del Colle	2,0	5,0				5,0	16,0																				20,0		10,0		58,0	6		
Crisplano				13,0					4,0					6,0										9,0							32,0	4		
Ostuni	2,2			8,0																											10,2	2		
Conversano					12,0		25,0																				10,0		1,5		48,5	4		
Grumo Appula																										26,0	6,0	10,0	15,0		57,0	4		
Oria		12,7															17,4														30,1	2		
Andria						3,5	0,5	1,0							1,0	18,0											1,0	7,5	27,0	10,0	69,5	8		
Alessano																	0,5														0,5	—		
Massafra	4,2	8,3				5,0									3,4	5,0														6,4	32,3	6		
Presicce	gocce	gocce																													gocce	—		
Diso	3,2																20,8														24,0	2		
S. Maria di Leuca																															—	—		
Palascla		0,5						0,4																							1,5	—		
Lecce		3,0					8,0											4,8							1,0			16,2			33,0	5		
Maglie							0,5										10,0										5,5				16,0	2		
Lizzano	2,0	4,0					1,8																								8,8	4		
Taviano	2,0																													1,0	2,0	1		
Calimera																											45,0				45,0	1		
Otranto																															—	—		
Gallipoli		2,6																													2,6	1		
Barletta	0,2					3,7	3,0						0,5		1,7	7,5															36,8	5		
Brindisi		15,0	10,0	3,0	21,0		2,0																							20,2	76,0	7		
Taranto (Borgo)	2,0	1,5																									23,0	2,0			35,0	2		
Giovinazzo			1,0	1,0			2,0	15,0							1,0	5,0															25,0	6		

Osservazioni pluviometriche

Anno 1921 — Mese di Maggio

STAZIONE	ALTEZZE DI PRECIPITAZIONE IN mm. D'ACQUA OSSERVATE IL GIORNO:																															TOTALI MENSILI	Numero dei giorni con precipitazione uguale o superiore ad 1 mm.		
	1	2	3	4	5	6	7	8	9	10	11	12	13	14	15	16	17	18	19	20	21	22	23	24	25	26	27	28	29	30	31				
	<b>LATO</b>																																		
Castellaneta	—	18,0	—	0,2	—	19,0	1,5	—	—	—	—	—	—	—	—	—	—	—	—	—	—	—	—	—	—	—	—	—	—	—	—	—	—	63,3	6
	<b>GALASO</b>																																		
Ginosa	—	5,0	—	10,0	15,0	—	27,0	28,0	6,0	—	40,0	28,0	—	46,0	36,0	57,0	—	—	—	—	—	—	—	—	—	—	—	—	—	—	—	—	—	718,0?	20

STAZIONE	ALTEZZE DI PRECIPITAZIONE IN mm. D'ACQUA OSSERVATE IL GIORNO:																															TOTALI MENSILI	Numero dei giorni con precipitazione uguale o superiore a 1 mm.																
	1	2	3	4	5	6	7	8	9	10	11	12	13	14	15	16	17	18	19	20	21	22	23	24	25	26	27	28	29	30	31																		
<b>VIBRATA</b>																																																	
Colonnella . . . . .						5,0	6,0			14,0	3,0			8,0	75,0																				117,0	7													
<b>SALINELLO</b>																																																	
Civitella del Tronto . . . . .		5,0	2,0			8,0	5,0	6,0		10,0	15,0			10,0	20,0																				130,0	11													
<b>TORDINO</b>																																																	
Ginepri . . . . .		3,5			4,0	33,5	3,0			20,0	3,0			41,0	32,0																				181,0	10													
Cortino . . . . .			7,0						6,0	8,0	6,0			17,0	28,0	19,0	8,0																		123,0	9													
Teramo . . . . .			3,4			22,0	1,0			9,6	6,5			16,0	49,0	48,0																			234,8	9													
Fustagnano . . . . .		26,0				35,0				20,0	21,0			63,0	51,0																				239,0	9													
<b>VOMANO</b>																																																	
Porcinaro . . . . .	3,0	7,0				2,0	8,0	6,0		21,0				67,0	33,0																				158,0	9													
Campotosto . . . . .	5,0		3,0			2,0				6,0	3,0			7,0	6,0	22,0																			66,0	9													
Nerito . . . . .	2,0	10,0					7,0	3,0	2,0	14,0	2,0			58,0	24,0																				150,0	11													
Fano Adriano . . . . .		10,7					7,2			22,3	3,3			47,8	103,1																				242,0	7													
Pietracamela . . . . .		8,0					7,0			18,0				6,0	106,0	1,0																			197,0	7													
Villa Vallucci . . . . .		12,2				5,0	3,0			21,0	8,0			44,0	23,0																				140,8	9													
Isola del Gran Sasso . . . . .		13,0					8,0		2,0	30,6	8,8			74,1	91,0																				282,5	8													
Castelli . . . . .		5,0		4,0			13,0	5,0		34,0				104,0	62,0																				281,0	8													
<b>SALINE</b>																																																	
Farindola . . . . .			2,0	1,0	5,0	1,0	2,0			11,0	10,0				46,0																					107,0	11												
Penne . . . . .		11,0	2,0			28,0		7,0		27,0	12,0			52,0	67,0																					226,0	10												
Moscufo . . . . .	3,5	4,0				16,7				34,5				117,5																					194,4	12													
Arsita . . . . .		4,0	3,0			9,0		7,0		17,5	20,0			86,0	68,0																				306,5	9													
Appignano . . . . .	5,0					7,0		13,0		15,0	28,0			90,0	60,0																				274,0	8													

STAZIONE	ALTEZZE DI PRECIPITAZIONE IN mm. D'ACQUA OSSERVATE IL GIORNO:																															TOTALI MENSILI	Numero dei giorni con precipitazioni superiore a 1 mm.			
	1	2	3	4	5	6	7	8	9	10	11	12	13	14	15	16	17	18	19	20	21	22	23	24	25	26	27	28	29	30	31					
	<b>ATERNO-PESCARA</b>																																			
Montereale . . . . .							20,0	15,0	3,5	13,5					20,0	25,0					10,0	7,0												114,0	8	
Termine . . . . .	2,5	5,9	0,6		3,4	0,4	30,8	0,3		15,0					45,0						23,0	1,2												128,1	9	
Barete . . . . .						20,0	15,0			7,0	15,0				16,0	2,0					15,0													90,0	7	
Tornimparte . . . . .		0,2			1,0	1,0	3,0	20,0		36,0					29,0	12,0					18,0	14,0												134,2	9	
Scoppito . . . . .	10,0	8,0		12,0	6,0	5,0	6,0	12,0		14,0					15,0	5,0						13,0												106,0	11	
Casamaina . . . . .				3,0		2,0	22,0	16,0		23,0					27,0						13,0	4,0												110,0	8	
Aquila . . . . .		9,6					11,0			13,5					25,1	1,9						8,8												69,9	6	
Assergi . . . . .			2,0			2,0				3,0	1,0				80,0	45,0						2,0									1,0			136,0	8	
Stazione Paganica . . . . .				5,0			11,0								35,0						5,0													56,0	4	
Poggio Picenze . . . . .			20,0	20,0	20,0		20,0				10,0				10,0	10,0						5,0												115,0	8	
Stazione Campana . . . . .	1,0							12,0		31,0					40,0							3,0	25,0											112,0	8	
Rocca di Cambio . . . . .	>	>	>	>	>	>	>	>	>	>	>	>	>	>	>	>	>	>	>	>	>	>	>	>	>	>	>	>	>	>	>	>	>	>	>	
Beffi (Acciano) . . . . .	9,0		16,0				12,0	0,5		16,0					31,0	5,0						7,0												96,5	7	
Goriano Sicoli . . . . .														11,0	27,0	50,0	51,0	47,0				7,0	11,0											204,0	7	
Gagliano Aterno . . . . .			9,8					9,0		13,0					35,0	18,5						3,2	11,0											99,5	7	
Scanno . . . . .	0,4				1,0	10,0	13,0		2,5	16,8					50,0	7,2						7,0	7,1											115,0	9	
Anversa . . . . .		2,0			9,0		7,0		15,0	18,0	3,0				33,0	37,0					3,0	9,0	2,0											138,0	11	
Rocca Pia . . . . .							27,0				30,0				85,0																				142,0	6
Pettorano sul Gizio . . . . .	9,0		3,0	20,0			17,0	7,0	9,0	25,0	3,0				30,0	39,0	3,0					6,0												171,0	12	
Campo di Giove . . . . .	11,0	6,0	5,0						11,0	6,0	16,0				36,0	41,0						26,0													158,0	9
Pacentro . . . . .	5,0		14,0					21,0	9,5	30,0	15,0				44,5	116,0	9,0				1,0	2,5												267,5	11	
Sulmona . . . . .	3,4		0,7	11,3		13,4		13,5	10,2	23,4					5,2	31,5					1,6	7,7												121,9	10	
Roccacasale . . . . .	8,0							28,0		37,0	15,5				56,0	19,0	25,0				2,6	42,0												233,1	9	
Castel del Monte . . . . .	1,0	2,0	5,9	3,0	2,0	1,0	20,0	2,0	3,0	5,0	10,0				104,0						2,0	23,0				1,0								184,0	18	
S. Stefano di Sessanio . . . . .		21,0				35,0	10,0	5,0		2,0					5,0	20,0						5,0													103,0	8
Carapelle Calvisio . . . . .		6,0			8,0		17,0			42,0					29,0		2,0					9,0													113,0	7

Osservazioni pluviometriche

Anno 1921 - Mese di Giugno

STAZIONE	ALTEZZE DI PRECIPITAZIONE IN mm. D'ACQUA OSSERVATE IL GIORNO:																															TOTALI MENSILI	Numero dei giorni con precipitazione segnale o superiore ad 1 mm.							
	1	2	3	4	5	6	7	8	9	10	11	12	13	14	15	16	17	18	19	20	21	22	23	24	25	26	27	28	29	30	31									
(Segue) ATERNO-PESCARA																																								
Capestrano	3,0	7,0					17,1	0,2		25,5										27,9	8,0												92,9	7						
Collepietro		13,0								24,0	8,0									15,0													70,0	5						
Forca di Penne		17,3					1,3		23,7	1,8		18,8	6,1	33,5	5,9						2,5	13,6											124,5	10						
Officina Elettrica Tremonti			5,0			15,0	5,0	11,0	27,0	32,0	26,0									27,0	6,0	17,0											236,0	13						
Roccacaramanico	19,0	2,0					18,0	34,0			42,0	30,0		83,0	179,0	10,0					5,0	65,0	4,0										491,0	12						
Salle		2,0	3,0	4,0		40,0	30,0							60,0	32,0	44,0	41,0	25,0	37,0	33,0	24,0	10,0								10,0	5,0		400,0	16						
Piano d'Orte	4,3	0,5	0,5			6,4	22,9			36,5	11,6			70,0	24,5						45,5	1,0											223,7	9						
Roccamorice	10,0	42,0	15,0				18,0			22,0	16,0			90,0	100,0						60,0	2,0											375,0	10						
Alanno	11,0					31,0	13,0			30,0	13,0			38,0	35,0						5,0	10,0											186,0	9						
Chieti	0,3	0,8				26,8	12,3	0,6		15,3	16,9			10,3	101,8	98,2					20,8	3,1	3,6										311,6	10						
Villa Celiera					16,0	22,0				18,0	6,0			11,0	37,0	21,0					55,0													186,0	8					
ALTOPIANO DI PESCOSTANZO																																								
Pescocostanzo	11,4	2,0				9,0	21,0	1,0	5,0	30,4	2,0			56,0	17,0						14,0													168,8	11					
Stazione Palena	6,0					3,0	19,0	13,0	16,0	47,0	43,0			36,0	35,0	17,0					14,0													249,0	11					
FORO																																								
Pretoro	18,0	17,0				16,0		12,0		15,0	11,0			81,0	69,0						20,0	5,0												264,0	10					
Semivicolli	3,0	1,0				51,4		11,0		46,8	5,0			50,0	118,0	3,4				1,0	15,8	5,0		3,0									314,4	13						
ARIELLI																																								
Crecchio						10,0	7,0			20,0	15,0		10,0	15,0	210,0						18,0													305,0	8					
MORO																																								
Orsogna	2,0	2,0				59,0	17,0			23,0	20,0			88,0	90,0						5,0	14,0	4,3											324,3	11					

Osservazioni pluviometriche

Anno 1921 - Mese di Giugno

STAZIONE	ALTEZZE DI PRECIPITAZIONE IN mm. D'ACQUA OSSERVATE IL GIORNO:																															TOTALI					
	1	2	3	4	5	6	7	8	9	10	11	12	13	14	15	16	17	18	19	20	21	22	23	24	25	26	27	28	29	30	31	MENSILI	Numero dei giorni con precipitazione uguale o superiore ad 1 mm.				
<b>FELTRINO</b>																																					
Lanciano	—	0,4	—	—	—	0,7	20,0	—	—	22,3	11,3	—	—	12,0	143,7	23,0	—	—	0,2	11,3	3,6	2,7	—	—	60,0	—	—	—	—	—	—	—	—	—	257,2	10	
<b>SANGRO</b>																																					
Pescasseroli	—	—	—	—	—	5,0	—	29,0	5,0	9,0	4,0	—	—	—	24,0	7,0	—	—	—	—	—	—	—	—	—	—	—	—	—	—	—	—	—	—	101,0	9	
Civitella Alfedena	0,4	—	7,8	—	—	1,0	6,2	2,0	18,0	2,1	19,7	—	—	—	24,5	5,0	—	—	—	—	—	—	—	—	—	—	—	—	—	—	—	—	—	—	95,2	10	
Scontrone	—	6,0	—	—	5,0	5,0	7,0	15,0	5,0	—	15,0	—	—	—	15,0	—	—	—	—	—	—	—	—	—	—	—	—	—	—	—	—	—	—	—	88,0	9	
Castel di Sangro	4,0	8,1	—	—	5,2	3,1	1,5	6,3	3,1	13,4	3,2	—	—	—	4,2	0,7	—	—	—	—	—	—	—	—	—	—	—	—	—	—	—	—	—	—	64,3	12	
Pietransieri	15,0	—	—	—	—	16,0	10,0	10,0	30,0	—	—	—	—	—	55,0	35,0	—	—	—	—	—	—	—	—	—	—	—	—	—	—	—	—	—	12,0	195,0	9	
Ateleta	12,0	3,0	—	—	—	10,0	—	8,0	—	11,0	11,0	—	—	—	12,0	8,0	—	—	—	—	—	—	—	—	—	—	—	—	—	—	—	—	—	—	92,4	11	
Capracotta	20,2	—	6,4	6,9	—	8,1	7,3	12,4	11,0	6,9	—	—	—	—	20,2	23,4	12,1	6,3	6,4	10,2	23,2	6,2	10,1	—	—	—	—	—	—	—	—	—	—	—	203,6	20	
Gamberale	5,0	—	21,0	—	—	—	—	13,0	20,0	11,0	26,0	19,0	—	—	47,0	50,0	25,0	21,0	18,0	—	—	—	—	—	—	—	—	—	—	—	—	—	—	—	334,0	15	
Rosello	1,0	18,6	11,0	—	—	9,4	10,8	—	1,4	11,5	17,0	—	—	—	53,5	63,8	5,5	—	—	—	—	—	—	—	—	—	—	—	—	—	—	—	—	—	262,1	15	
Montelapiano	6,0	14,0	—	—	—	—	—	12,0	—	41,0	11,0	—	—	—	40,0	65,0	2,5	—	—	—	—	—	—	—	—	—	—	—	—	—	—	—	—	—	252,5	12	
Montenerodomo	—	—	—	4,0	—	8,0	2,0	—	—	3,0	9,0	—	—	—	4,0	—	—	—	—	—	—	—	—	—	—	—	—	—	—	—	—	—	—	—	40,0?	9	
Palena	2,0	8,5	5,0	—	—	—	—	17,0	5,0	34,0	3,5	—	—	—	9,0	23,0	—	—	—	—	—	—	—	—	—	—	—	—	—	—	—	—	—	—	142,0	15	
Lama dei Peligni	—	10,0	11,4	—	—	16,0	—	19,3	1,0	20,2	—	—	—	—	32,2	23,0	—	—	—	—	—	—	—	—	—	—	—	—	—	—	—	—	—	—	148,1	9	
Gessopalena	—	—	13,0	15,0	8,0	18,0	—	—	—	—	25,0	4,0	—	—	35,0	40,0	—	—	—	—	—	—	—	—	—	—	—	—	—	—	—	—	—	—	212,0	10	
Fara S. Martino	—	4,0	—	—	—	—	—	18,0	0,6	—	15,5	0,6	—	—	67,0	52,0	—	—	—	—	—	—	—	—	—	—	—	—	—	—	—	—	—	—	187,7	7	
Pennapedimonte	73,0	—	—	—	—	—	—	—	15,0	—	20,0	—	—	—	70,0	75,0	—	—	—	—	—	—	—	—	—	—	—	—	—	—	—	—	—	—	323,0	7	
Casoli	10,0	5,0	—	—	—	—	—	—	10,0	—	—	—	—	—	85,0	50,0	1,0	—	—	—	—	—	—	—	—	—	—	—	—	—	—	—	—	—	232,0	8	
Paglieta	—	—	—	—	—	—	—	—	11,0	—	—	—	—	—	13,0	16,2	—	—	—	—	—	—	—	—	—	—	—	—	—	—	—	—	—	—	114,2	7	
<b>SINELLO</b>																																					
Montazzoli	—	23,0	—	—	—	—	—	—	—	—	6,0	15,0	—	—	—	15,0	60,0	—	—	—	—	—	—	—	—	—	—	—	—	—	—	—	—	—	161,0	8	
Cupello	—	—	—	—	—	—	—	—	15,0	—	—	—	—	—	—	25,0	86,0	4,0	—	—	—	—	—	—	—	—	—	—	—	—	—	—	—	—	—	205,8	9
Scerni	—	—	—	—	—	—	—	—	11,0	—	—	—	—	—	13,0	3,0	—	—	—	—	—	—	—	—	—	—	—	—	—	—	—	—	—	—	—	94,0	8



Osservazioni pluviometriche

Anno 1921 - Mese di Giugno

STAZIONE	ALTEZZE DI PRECIPITAZIONE IN mm. D'ACQUA OSSERVATE IL GIORNO:																															TOTALI MENSILI	Numero dei giorni con precipitazione uguale o superiore ad 1 mm.																																																																																																																																																																																																																																																																																																																																																																																																																																																																																																																																																																																																																																																																																																																																																																																																																																																																																																																																																																																																																										
	1	2	3	4	5	6	7	8	9	10	11	12	13	14	15	16	17	18	19	20	21	22	23	24	25	26	27	28	29	30	31																																																																																																																																																																																																																																																																																																																																																																																																																																																																																																																																																																																																																																																																																																																																																																																																																																																																																																																																																																																																																												
<b>TRIGNO</b>																				Vastogirardi . . . . .	>	>	>	>	>	>	>	>	>	>	>	>	>	>	>	>	>	>	>	>	>	>	>	>	>	>	>	>	>	>	>	>	>			Carovilli . . . . .	12,0	24,0	—	3,0	6,0	18,0	23,0	29,0	—	7,0	—	—	—	18,0	—	7,0	—	4,0	5,0	8,0	—	—	—	—	—	—	4,0	—	—	—	—	—	—	—	168,0	14	Chiauci . . . . .	14,0	26,0	—	—	6,0	—	2,0	—	6,0	3,0	—	—	—	22,0	26,0	—	17,0	—	—	—	—	—	—	—	—	—	—	—	—	—	—	—	—	—	133,0	10	Bagnoli del Trigno . . . . .	—	—	—	—	17,0	—	—	11,0	7,0	—	—	—	—	28,0	21,0	—	—	—	—	—	—	—	—	15,0	—	28,0	—	—	—	—	—	—	—	—	127,0	7	Agnone . . . . .	—	9,5	—	—	30,0	—	—	5,0	10,6	1,6	8,0	—	—	6,1	58,0	6,6	—	—	—	—	—	—	—	0,8	—	2,0	—	—	—	—	—	—	—	—	143,2	11	Pietrabbondante . . . . .	8,0	16,0	3,0	—	10,0	—	16,0	5,0	3,0	18,0	—	—	—	45,0	12,0	—	—	—	7,0	2,0	—	—	—	—	—	—	—	—	—	—	—	—	—	—	145,0	12	Schiavi d'Abruzzo . . . . .	2,0	13,0	—	—	3,0	—	9,0	—	0,5	—	10,0	1,5	—	44,0	—	—	—	—	—	6,5	—	—	—	—	—	8,0	—	—	—	—	—	—	—	—	97,5	10	Castiglione Messer Marino . . . . .	35,0	42,0	23,0	15,0	37,0	43,0	26,0	30,0	—	40,0	62,0	—	—	—	52,0	62,0	45,0	—	—	—	—	—	—	—	56,0	51,0	41,0	—	—	25,0	—	—	—	—	685,0	17	Palmoli . . . . .	8,0	22,0	—	—	—	—	13,0	—	—	17,0	6,0	—	—	5,0	61,0	49,0	—	—	—	—	7,0	21,0	—	—	—	—	5,0	—	—	—	—	—	—	—	214,0	11	Montefalcone del Sannio . . . . .	14,0	13,0	—	27,0	32,0	—	—	—	—	—	—	13,0	24,0	—	26,0	11,0	—	—	—	—	—	—	—	—	—	—	—	—	—	—	—	43,0	23,0	—	—	226,0	10	Mafalda . . . . .	—	—	—	—	—	—	—	—	—	—	20,0	—	—	—	—	70,0	120,0	—	—	—	—	—	—	—	—	—	—	—	—	—	—	—	—	—	—	—	250,0	4	<b>BIFERNO</b>																				Boiano . . . . .	3,0	22,0	4,5	—	—	0,2	—	18,5	4,0	0,3	16,0	—	—	22,0	10,5	—	—	—	—	—	—	—	—	—	—	—	—	—	—	—	—	—	—	—	—	122,0	11	Indiprete (Castelpetroso) . . . . .	—	—	—	—	—	—	—	—	—	—	14,0	15,0	—	—	40,0	9,0	—	—	—	—	—	—	—	—	—	—	—	—	—	—	—	—	—	—	—	—	95,5	6	Roccamandolfi . . . . .	10,0	2,0	—	—	—	—	13,0	7,8	—	—	22,0	1,1	—	—	20,0	8,2	2,1	—	—	—	—	—	—	—	—	—	—	—	—	—	—	—	—	—	—	—	102,5	11	Guardiaregia . . . . .	5,0	15,0	16,0	7,0	6,0	—	17,0	12,0	—	7,0	—	—	—	26,0	32,0	—	—	—	—	—	—	—	—	—	—	—	—	27,0	—	—	—	—	—	—	—	196,0	12	Baranello . . . . .	22,0	4,0	—	—	11,0	—	—	23,5	11,0	—	19,0	—	—	—	53,0	—	—	—	—	—	—	—	—	—	—	—	—	—	—	—	—	—	—	—	—	—	159,5	9	Campobasso . . . . .	3,9	1,1	—	—	11,1	—	1,0	14,0	5,2	6,4	26,6	—	—	—	38,0	26,1	—	—	—	—	—	—	—	—	—	—	—	—	—	—	—	—	—	—	—	—	152,8	12	Montagano . . . . .	17,0	—	—	—	26,0	—	—	—	—	30,0	—	—	—	—	—	—	—	—	—	—	—	—	—	—	—	—	—	—	—	—	—	—	—	—	—	—	138,0	9	Castropignano . . . . .	—	14,0	—	—	23,0	—	28,0	—	—	—	25,0	—	—	—	37,0	25,0	—	—	—	—	—	—	—	—	—	—	—	—	—	—	—	—	—	—	—	—	163,0	7	S. Angelo Limosano . . . . .	10,0	10,0	—	—	—	—	—	—	—	—	25,0	—	—	—	25,0	40,0	—	—	—	—	—	—	—	—	—	—	—	—	—	—	—	—	—	—	—	—	—	110,0	5	Morrone del Sannio . . . . .	6,0	11,5	—	—	—	—	12,0	0,8	—	23,0	0,4	—	—	—	32,3	22,0	—	—	—	—	—	—	—	—	—	—	—	—	—	—	—	—	—	—	—	—	—	126,1	10	Castelmauro . . . . .	6,0	—	—	—	—	—	2,0	—	—	—	—	39,0	—	—	2,0	13,0	1,0	—	—	—	—	—	—	—	—	—	—	—	—	—	—	—	—	—	—	—	—	163,0	6	Larino . . . . .	—	—	—	—	—	—	13,3	—	—	—	31,2	4,3	—	—	21,9	28,4	—	—	—	—	—	—	—	—	—	—	—	—	—	—	—	—	—	—	—	—	—	124,3	8	S. Martino in Pensilis . . . . .	—	—	—	—	—	—	11,2	—	—	—	21,0	15,0	—	—	14,5	14,0	—	—	—	—	—	—	—	—	—	—	—	—	—	—	—	—	—	—	—	—	—	—	111,9	7	<b>SACCIONE</b>																				Serracapriola . . . . .	—	—	—	—	—	—	—	—	—	—	23,0	32,0	—	—	—	—	—	—	—	—	—	—	—	—	—	—	—	—	—	—	—	—	—	—	—	—	—	134,0	7
Vastogirardi . . . . .	>	>	>	>	>	>	>	>	>	>	>	>	>	>	>	>	>	>	>	>	>	>	>	>	>	>	>	>	>	>	>	>	>																																																																																																																																																																																																																																																																																																																																																																																																																																																																																																																																																																																																																																																																																																																																																																																																																																																																																																																																																																																																																										
Carovilli . . . . .	12,0	24,0	—	3,0	6,0	18,0	23,0	29,0	—	7,0	—	—	—	18,0	—	7,0	—	4,0	5,0	8,0	—	—	—	—	—	—	4,0	—	—	—	—	—	—	—	168,0	14																																																																																																																																																																																																																																																																																																																																																																																																																																																																																																																																																																																																																																																																																																																																																																																																																																																																																																																																																																																																																							
Chiauci . . . . .	14,0	26,0	—	—	6,0	—	2,0	—	6,0	3,0	—	—	—	22,0	26,0	—	17,0	—	—	—	—	—	—	—	—	—	—	—	—	—	—	—	—	—	133,0	10																																																																																																																																																																																																																																																																																																																																																																																																																																																																																																																																																																																																																																																																																																																																																																																																																																																																																																																																																																																																																							
Bagnoli del Trigno . . . . .	—	—	—	—	17,0	—	—	11,0	7,0	—	—	—	—	28,0	21,0	—	—	—	—	—	—	—	—	15,0	—	28,0	—	—	—	—	—	—	—	—	127,0	7																																																																																																																																																																																																																																																																																																																																																																																																																																																																																																																																																																																																																																																																																																																																																																																																																																																																																																																																																																																																																							
Agnone . . . . .	—	9,5	—	—	30,0	—	—	5,0	10,6	1,6	8,0	—	—	6,1	58,0	6,6	—	—	—	—	—	—	—	0,8	—	2,0	—	—	—	—	—	—	—	—	143,2	11																																																																																																																																																																																																																																																																																																																																																																																																																																																																																																																																																																																																																																																																																																																																																																																																																																																																																																																																																																																																																							
Pietrabbondante . . . . .	8,0	16,0	3,0	—	10,0	—	16,0	5,0	3,0	18,0	—	—	—	45,0	12,0	—	—	—	7,0	2,0	—	—	—	—	—	—	—	—	—	—	—	—	—	—	145,0	12																																																																																																																																																																																																																																																																																																																																																																																																																																																																																																																																																																																																																																																																																																																																																																																																																																																																																																																																																																																																																							
Schiavi d'Abruzzo . . . . .	2,0	13,0	—	—	3,0	—	9,0	—	0,5	—	10,0	1,5	—	44,0	—	—	—	—	—	6,5	—	—	—	—	—	8,0	—	—	—	—	—	—	—	—	97,5	10																																																																																																																																																																																																																																																																																																																																																																																																																																																																																																																																																																																																																																																																																																																																																																																																																																																																																																																																																																																																																							
Castiglione Messer Marino . . . . .	35,0	42,0	23,0	15,0	37,0	43,0	26,0	30,0	—	40,0	62,0	—	—	—	52,0	62,0	45,0	—	—	—	—	—	—	—	56,0	51,0	41,0	—	—	25,0	—	—	—	—	685,0	17																																																																																																																																																																																																																																																																																																																																																																																																																																																																																																																																																																																																																																																																																																																																																																																																																																																																																																																																																																																																																							
Palmoli . . . . .	8,0	22,0	—	—	—	—	13,0	—	—	17,0	6,0	—	—	5,0	61,0	49,0	—	—	—	—	7,0	21,0	—	—	—	—	5,0	—	—	—	—	—	—	—	214,0	11																																																																																																																																																																																																																																																																																																																																																																																																																																																																																																																																																																																																																																																																																																																																																																																																																																																																																																																																																																																																																							
Montefalcone del Sannio . . . . .	14,0	13,0	—	27,0	32,0	—	—	—	—	—	—	13,0	24,0	—	26,0	11,0	—	—	—	—	—	—	—	—	—	—	—	—	—	—	—	43,0	23,0	—	—	226,0	10																																																																																																																																																																																																																																																																																																																																																																																																																																																																																																																																																																																																																																																																																																																																																																																																																																																																																																																																																																																																																						
Mafalda . . . . .	—	—	—	—	—	—	—	—	—	—	20,0	—	—	—	—	70,0	120,0	—	—	—	—	—	—	—	—	—	—	—	—	—	—	—	—	—	—	—	250,0	4																																																																																																																																																																																																																																																																																																																																																																																																																																																																																																																																																																																																																																																																																																																																																																																																																																																																																																																																																																																																																					
<b>BIFERNO</b>																				Boiano . . . . .	3,0	22,0	4,5	—	—	0,2	—	18,5	4,0	0,3	16,0	—	—	22,0	10,5	—	—	—	—	—	—	—	—	—	—	—	—	—	—	—	—	—	—	—	—	122,0	11	Indiprete (Castelpetroso) . . . . .	—	—	—	—	—	—	—	—	—	—	14,0	15,0	—	—	40,0	9,0	—	—	—	—	—	—	—	—	—	—	—	—	—	—	—	—	—	—	—	—	95,5	6	Roccamandolfi . . . . .	10,0	2,0	—	—	—	—	13,0	7,8	—	—	22,0	1,1	—	—	20,0	8,2	2,1	—	—	—	—	—	—	—	—	—	—	—	—	—	—	—	—	—	—	—	102,5	11	Guardiaregia . . . . .	5,0	15,0	16,0	7,0	6,0	—	17,0	12,0	—	7,0	—	—	—	26,0	32,0	—	—	—	—	—	—	—	—	—	—	—	—	27,0	—	—	—	—	—	—	—	196,0	12	Baranello . . . . .	22,0	4,0	—	—	11,0	—	—	23,5	11,0	—	19,0	—	—	—	53,0	—	—	—	—	—	—	—	—	—	—	—	—	—	—	—	—	—	—	—	—	—	159,5	9	Campobasso . . . . .	3,9	1,1	—	—	11,1	—	1,0	14,0	5,2	6,4	26,6	—	—	—	38,0	26,1	—	—	—	—	—	—	—	—	—	—	—	—	—	—	—	—	—	—	—	—	152,8	12	Montagano . . . . .	17,0	—	—	—	26,0	—	—	—	—	30,0	—	—	—	—	—	—	—	—	—	—	—	—	—	—	—	—	—	—	—	—	—	—	—	—	—	—	138,0	9	Castropignano . . . . .	—	14,0	—	—	23,0	—	28,0	—	—	—	25,0	—	—	—	37,0	25,0	—	—	—	—	—	—	—	—	—	—	—	—	—	—	—	—	—	—	—	—	163,0	7	S. Angelo Limosano . . . . .	10,0	10,0	—	—	—	—	—	—	—	—	25,0	—	—	—	25,0	40,0	—	—	—	—	—	—	—	—	—	—	—	—	—	—	—	—	—	—	—	—	—	110,0	5	Morrone del Sannio . . . . .	6,0	11,5	—	—	—	—	12,0	0,8	—	23,0	0,4	—	—	—	32,3	22,0	—	—	—	—	—	—	—	—	—	—	—	—	—	—	—	—	—	—	—	—	—	126,1	10	Castelmauro . . . . .	6,0	—	—	—	—	—	2,0	—	—	—	—	39,0	—	—	2,0	13,0	1,0	—	—	—	—	—	—	—	—	—	—	—	—	—	—	—	—	—	—	—	—	163,0	6	Larino . . . . .	—	—	—	—	—	—	13,3	—	—	—	31,2	4,3	—	—	21,9	28,4	—	—	—	—	—	—	—	—	—	—	—	—	—	—	—	—	—	—	—	—	—	124,3	8	S. Martino in Pensilis . . . . .	—	—	—	—	—	—	11,2	—	—	—	21,0	15,0	—	—	14,5	14,0	—	—	—	—	—	—	—	—	—	—	—	—	—	—	—	—	—	—	—	—	—	—	111,9	7	<b>SACCIONE</b>																				Serracapriola . . . . .	—	—	—	—	—	—	—	—	—	—	23,0	32,0	—	—	—	—	—	—	—	—	—	—	—	—	—	—	—	—	—	—	—	—	—	—	—	—	—	134,0	7																																																																																																																																																																																																																																																																																																																																																																																																																																													
Boiano . . . . .	3,0	22,0	4,5	—	—	0,2	—	18,5	4,0	0,3	16,0	—	—	22,0	10,5	—	—	—	—	—	—	—	—	—	—	—	—	—	—	—	—	—	—	—	—	122,0	11																																																																																																																																																																																																																																																																																																																																																																																																																																																																																																																																																																																																																																																																																																																																																																																																																																																																																																																																																																																																																						
Indiprete (Castelpetroso) . . . . .	—	—	—	—	—	—	—	—	—	—	14,0	15,0	—	—	40,0	9,0	—	—	—	—	—	—	—	—	—	—	—	—	—	—	—	—	—	—	—	—	95,5	6																																																																																																																																																																																																																																																																																																																																																																																																																																																																																																																																																																																																																																																																																																																																																																																																																																																																																																																																																																																																																					
Roccamandolfi . . . . .	10,0	2,0	—	—	—	—	13,0	7,8	—	—	22,0	1,1	—	—	20,0	8,2	2,1	—	—	—	—	—	—	—	—	—	—	—	—	—	—	—	—	—	—	—	102,5	11																																																																																																																																																																																																																																																																																																																																																																																																																																																																																																																																																																																																																																																																																																																																																																																																																																																																																																																																																																																																																					
Guardiaregia . . . . .	5,0	15,0	16,0	7,0	6,0	—	17,0	12,0	—	7,0	—	—	—	26,0	32,0	—	—	—	—	—	—	—	—	—	—	—	—	27,0	—	—	—	—	—	—	—	196,0	12																																																																																																																																																																																																																																																																																																																																																																																																																																																																																																																																																																																																																																																																																																																																																																																																																																																																																																																																																																																																																						
Baranello . . . . .	22,0	4,0	—	—	11,0	—	—	23,5	11,0	—	19,0	—	—	—	53,0	—	—	—	—	—	—	—	—	—	—	—	—	—	—	—	—	—	—	—	—	—	159,5	9																																																																																																																																																																																																																																																																																																																																																																																																																																																																																																																																																																																																																																																																																																																																																																																																																																																																																																																																																																																																																					
Campobasso . . . . .	3,9	1,1	—	—	11,1	—	1,0	14,0	5,2	6,4	26,6	—	—	—	38,0	26,1	—	—	—	—	—	—	—	—	—	—	—	—	—	—	—	—	—	—	—	—	152,8	12																																																																																																																																																																																																																																																																																																																																																																																																																																																																																																																																																																																																																																																																																																																																																																																																																																																																																																																																																																																																																					
Montagano . . . . .	17,0	—	—	—	26,0	—	—	—	—	30,0	—	—	—	—	—	—	—	—	—	—	—	—	—	—	—	—	—	—	—	—	—	—	—	—	—	—	138,0	9																																																																																																																																																																																																																																																																																																																																																																																																																																																																																																																																																																																																																																																																																																																																																																																																																																																																																																																																																																																																																					
Castropignano . . . . .	—	14,0	—	—	23,0	—	28,0	—	—	—	25,0	—	—	—	37,0	25,0	—	—	—	—	—	—	—	—	—	—	—	—	—	—	—	—	—	—	—	—	163,0	7																																																																																																																																																																																																																																																																																																																																																																																																																																																																																																																																																																																																																																																																																																																																																																																																																																																																																																																																																																																																																					
S. Angelo Limosano . . . . .	10,0	10,0	—	—	—	—	—	—	—	—	25,0	—	—	—	25,0	40,0	—	—	—	—	—	—	—	—	—	—	—	—	—	—	—	—	—	—	—	—	—	110,0	5																																																																																																																																																																																																																																																																																																																																																																																																																																																																																																																																																																																																																																																																																																																																																																																																																																																																																																																																																																																																																				
Morrone del Sannio . . . . .	6,0	11,5	—	—	—	—	12,0	0,8	—	23,0	0,4	—	—	—	32,3	22,0	—	—	—	—	—	—	—	—	—	—	—	—	—	—	—	—	—	—	—	—	—	126,1	10																																																																																																																																																																																																																																																																																																																																																																																																																																																																																																																																																																																																																																																																																																																																																																																																																																																																																																																																																																																																																				
Castelmauro . . . . .	6,0	—	—	—	—	—	2,0	—	—	—	—	39,0	—	—	2,0	13,0	1,0	—	—	—	—	—	—	—	—	—	—	—	—	—	—	—	—	—	—	—	—	163,0	6																																																																																																																																																																																																																																																																																																																																																																																																																																																																																																																																																																																																																																																																																																																																																																																																																																																																																																																																																																																																																				
Larino . . . . .	—	—	—	—	—	—	13,3	—	—	—	31,2	4,3	—	—	21,9	28,4	—	—	—	—	—	—	—	—	—	—	—	—	—	—	—	—	—	—	—	—	—	124,3	8																																																																																																																																																																																																																																																																																																																																																																																																																																																																																																																																																																																																																																																																																																																																																																																																																																																																																																																																																																																																																				
S. Martino in Pensilis . . . . .	—	—	—	—	—	—	11,2	—	—	—	21,0	15,0	—	—	14,5	14,0	—	—	—	—	—	—	—	—	—	—	—	—	—	—	—	—	—	—	—	—	—	—	111,9	7																																																																																																																																																																																																																																																																																																																																																																																																																																																																																																																																																																																																																																																																																																																																																																																																																																																																																																																																																																																																																			
<b>SACCIONE</b>																				Serracapriola . . . . .	—	—	—	—	—	—	—	—	—	—	23,0	32,0	—	—	—	—	—	—	—	—	—	—	—	—	—	—	—	—	—	—	—	—	—	—	—	—	—	134,0	7																																																																																																																																																																																																																																																																																																																																																																																																																																																																																																																																																																																																																																																																																																																																																																																																																																																																																																																																																																																																
Serracapriola . . . . .	—	—	—	—	—	—	—	—	—	—	23,0	32,0	—	—	—	—	—	—	—	—	—	—	—	—	—	—	—	—	—	—	—	—	—	—	—	—	—	134,0	7																																																																																																																																																																																																																																																																																																																																																																																																																																																																																																																																																																																																																																																																																																																																																																																																																																																																																																																																																																																																																				

Osservazioni pluviometriche

Anno 1921 — Mese di Giugno

STAZIONE	ALTEZZE DI PRECIPITAZIONE IN mm. D'ACQUA OSSERVATE IL GIORNO:																															TOTALI MENSILI	Numero dei giorni in cui si è avuta una precipitazione perfore ad 1 mm.			
	1	2	3	4	5	6	7	8	9	10	11	12	13	14	15	16	17	18	19	20	21	22	23	24	25	26	27	28	29	30	31					
<b>FORTORE</b>																																				
Montefalcone Valfortore . . . . .	20,0	8,0	—	—	—	5,0	4,0	2,0	3,0	33,0	—	—	—	—	29,0	16,0	—	—	—	—	30,0	21,0	—	—	—	—	—	—	—	—	—	—	—	—	177,0	12
S. Bartolomeo in Galdo . . . . .	15,0	10,0	—	—	11,0	5,0	1,0	1,0	3,0	29,0	5,0	—	—	21,0	12,0	—	—	—	—	—	9,0	22,0	—	—	—	—	—	—	—	—	—	—	—	—	144,0	13
Castelvetero in Valfortore . . . . .	10,0	20,0	—	—	3,0	—	15,0	—	—	43,0	5,0	—	—	—	60,0	—	—	—	—	—	35,0	—	—	—	—	—	—	—	—	—	—	—	—	191,0	8	
Volturnara Appula . . . . .	3,4	2,3	—	—	—	—	4,6	1,0	13,0	27,0	5,3	—	—	21,7	27,0	2,0	—	—	—	—	7,2	30,0	—	1,2	—	—	—	—	—	—	—	—	—	145,7	13	
Gildone . . . . .	—	3,0	—	—	107,0	35,0	22,0	8,0	14,0	55,0	8,0	49,0	—	—	—	33,0	7,0	2,0	—	—	48,0	54,0	8,0	5,0	9,0	35,0	—	—	—	—	45,0	—	547,0?	19		
Toro . . . . .	—	13,5	—	—	—	—	—	12,0	—	23,0	—	—	—	—	35,0	—	5,0	—	—	—	6,5	12,0	—	—	—	—	—	—	—	—	—	—	—	107,0	7	
Campolieto . . . . .	—	4,8	8,3	—	—	—	—	5,0	2,1	46,5	—	—	—	—	32,1	29,2	1,2	—	—	—	4,9	7,4	0,8	—	—	—	—	—	—	—	—	—	—	142,3	10	
Riccia . . . . .	19,0	1,0	—	—	6,0	10,0	6,0	3,0	3,0	24,0	2,0	—	—	—	26,0	6,0	—	—	—	—	10,0	42,0	—	—	—	1,0	—	—	—	—	—	—	—	159,0	14	
Gambatesa . . . . .	6,0	17,0	—	—	—	—	1,0	4,0	13,0	—	35,0	—	—	—	56,0	5,0	—	—	—	—	13,0	9,0	—	—	—	—	—	—	—	—	—	—	—	159,0	10	
Celenza Valfortore . . . . .	3,0	2,0	—	—	—	1,0	3,0	1,0	—	12,0	—	—	—	—	2,0	5,0	—	—	—	—	9,0	8,0	—	—	—	—	—	—	—	—	—	—	—	46,0	10	
Colletorto . . . . .	—	—	—	—	—	—	—	—	—	35,0	—	—	—	—	18,0	11,0	—	—	—	—	6,0	15,0	—	—	—	—	—	—	—	—	—	—	—	85,0	5	
Bonefro . . . . .	1,0	1,0	—	—	—	—	7,0	3,0	—	29,0	3,0	—	—	—	16,0	34,0	—	—	—	—	6,0	27,0	1,0	2,0	—	—	—	—	—	—	—	—	—	130,0	12	
Castelnuovo della Daunia . . . . .	—	4,0	—	—	—	10,0	—	1,0	49,0	3,0	—	—	—	—	24,0	37,0	—	—	—	—	6,0	29,0	—	—	—	—	—	—	—	—	—	—	—	163,0	9	
<b>LAGO DI LESINA</b>																																				
Poggio Imperiale . . . . .	—	—	—	—	—	—	11,0	—	—	16,0	6,0	—	—	—	12,0	10,0	—	—	—	—	5,0	36,0	1,0	—	—	—	—	—	—	—	—	—	—	—	97,0	8
<b>VARI (tra il T. della Macchia e la Valle del Palombaro)</b>																																				
Viesti . . . . .	—	—	—	—	—	—	—	—	—	3,0	4,5	—	—	—	9,0	14,0	—	—	—	—	9,0	4,0	2,0	—	—	—	—	—	—	—	—	—	—	—	45,5	7
<b>VALLE DI MATTINATA</b>																																				
Monte S. Angelo . . . . .	—	—	—	—	—	69,5	—	—	—	57,3	—	16,0	—	—	12,1	9,0	—	—	—	—	—	—	—	—	—	—	—	—	—	—	—	—	—	—	184,9	7
<b>CANDELARO</b>																																				
Torremaggiore . . . . .	—	—	—	—	—	—	9,0	—	—	36,0	13,0	—	—	—	14,0	11,0	—	—	—	—	4,0	43,0	—	—	—	—	—	—	—	—	—	—	—	—	130,0	7
S. Marco in Lamis . . . . .	—	—	—	—	—	—	20,0	—	4,0	15,0	8,0	—	—	—	21,0	9,0	—	—	—	—	9,0	1,0	—	—	—	—	—	—	—	—	—	—	—	—	87,0	8
Alberona . . . . .	3,0	6,0	—	—	—	1,0	6,0	—	6,0	32,0	—	—	—	—	26,0	24,0	—	—	—	—	11,0	29,0	—	—	—	—	—	—	—	—	—	—	—	—	144,0	10
Lucera . . . . .	—	0,7	—	—	—	—	11,2	2,7	—	26,7	4,4	—	—	—	28,9	23,4	—	—	—	—	—	—	—	—	—	—	—	—	—	—	—	—	—	—	143,4	7
Faeto . . . . .	7,0	—	—	8,0	5,0	—	—	—	—	—	—	—	—	—	53,0	—	—	—	—	—	—	—	—	—	—	—	—	—	—	—	—	—	—	—	73,0	4
Troia . . . . .	—	—	—	—	—	10,1	—	10,7	—	9,8	—	—	—	—	—	60,5	2,0	—	—	—	—	20,0	30,0	—	—	—	—	—	—	—	—	—	—	—	143,1	7
Foggia . . . . .	—	—	—	—	—	—	23,1	2,8	—	5,9	6,2	—	—	—	—	43,3	4,8	—	—	—	—	0,3	16,7	19,6	—	—	—	—	—	—	—	—	—	—	122,7	8

STAZIONE	ALTEZZE DI PRECIPITAZIONE IN mm. D'ACQUA OSSERVATE IL GIORNO:																														TOTALI MENSILI	Numero dei giorni con precipitazione superiore o uguale a 1 mm.	
	1	2	3	4	5	6	7	8	9	10	11	12	13	14	15	16	17	18	19	20	21	22	23	24	25	26	27	28	29	30			31
<b>LAGO SALSO, PALUDI DI CELENTANO, LAGO SALPI</b>																																	
Manfredonia (Bonifica Sipontina)	—	—	—	9,5	7,7	4,5	11,5	4,5	5,5	—	14,5	—	—	16,5	16,2	—	—	—	—	—	17,2	37,0	—	—	—	—	—	—	—	—	—	144,6	11
<b>CERVARO</b>																																	
Monteleone di Puglia	10,0	5,3	—	—	4,3	0,4	4,0	26,5	5,3	24,0	2,0	—	—	50,0	—	6,5	—	—	—	1,8	52,2	3,0	—	—	—	—	—	—	—	—	195,3	13	
Savignano di Puglia	5,0	6,0	—	3,0	—	6,0	2,0	7,0	—	13,0	—	—	—	—	—	—	—	—	—	—	14,0	6,0	31,0	2,0	—	—	—	10,0	—	—	2,0	107,0	13
Bovino	27,0	2,0	—	—	—	1,0	16,0	13,0	11,0	17,0	1,0	—	—	55,0	21,0	—	—	—	—	—	2,0	46,0	—	—	—	—	—	—	—	—	—	212,0	12
Orsara di Puglia	33,0	—	—	—	—	30,0	27,0	10,0	9,0	14,0	—	—	—	47,0	—	—	—	—	—	—	—	70,0	—	—	—	—	—	—	—	—	240,0	11	
<b>CARAPPELLE</b>																																	
Bisaccia	—	25,0	—	—	5,0	7,0	5,0	—	—	—	20,0	—	—	20,0	10,0	5,0	—	—	—	—	30,0	—	—	—	—	—	—	—	—	—	127,0	9	
S. Agata di Puglia	12,0	1,0	—	—	—	—	—	26,0	—	25,0	8,0	—	—	29,0	25,0	4,0	—	—	—	—	30,0	9,0	—	—	—	—	—	—	—	—	169,0	10	
Ascoli Satriano	4,0	—	—	—	—	13,0	46,0	—	—	—	—	—	—	19,0	23,0	16,0	—	—	—	—	38,0	—	—	—	—	—	—	—	—	—	159,0	7	
Ortanova	6,0	—	4,0	—	—	—	—	10,0	—	11,0	—	—	—	12,0	6,0	—	—	—	—	—	40,0	—	—	—	—	—	—	—	—	—	89,0	7	
<b>OFANTO</b>																																	
Nusco	18,0	7,0	10,0	—	—	—	—	—	12,0	—	—	—	—	38,0	—	—	—	—	—	—	—	—	—	—	—	—	20,0	10,0	8,0	5,0	11,0	155,0	11
Andretta	6,0	—	3,0	—	—	7,0	9,0	—	7,0	—	19,0	5,0	—	24,0	—	—	3,0	—	—	—	38,0	8,0	2,0	—	—	—	—	—	—	—	131,0	12	
Teora	7,0	—	23,0	—	2,0	1,0	6,0	30,0	3,0	—	33,0	—	—	—	37,0	11,0	—	—	—	—	95,0	—	—	—	—	—	12,0	—	11,0	—	271,0	13	
Pescopagano	16,0	—	9,0	—	2,0	—	—	30,0	4,0	—	20,0	—	—	—	23,0	6,0	—	—	—	—	75,0	—	1,0	—	—	—	1,5	—	—	—	187,5	11	
S. Andrea di Conza	8,0	—	25,0	—	—	—	—	—	—	—	70,0	—	—	—	15,0	20,0	—	—	—	—	65,0	—	—	—	—	—	—	—	—	—	303,0	7	
Castel Lagopesole	—	13,0	—	1,0	1,0	—	1,0	2,0	2,0	—	9,0	—	—	20,0	3,0	—	—	—	—	—	16,0	21,0	—	—	—	—	—	—	—	—	89,0	11	
Atella	5,0	—	—	—	—	7,5	39,0	10,0	1,5	—	16,0	—	—	—	23,0	7,0	—	—	—	—	1,0	18,0	10,0	—	—	—	—	—	—	—	138,0	11	
Lacedonia	18,0	24,0	—	—	4,0	—	—	50,0	—	—	19,0	—	—	—	25,0	—	—	—	—	—	37,0	39,0	—	—	—	—	—	—	—	—	216,0	10	
Aquilonia	7,0	15,0	13,2	—	—	4,3	5,2	27,1	10,1	—	25,0	—	—	—	11,1	9,2	—	—	—	—	—	32,3	43,1	2,2	—	—	—	—	—	—	204,8	13	
Venosa	10,0	20,0	15,0	—	—	1,0	5,0	45,0	36,0	—	20,0	—	—	—	65,0	2,0	—	—	—	—	—	50,0	—	—	—	—	—	—	—	—	269,0	11	
Spinazzola	—	—	—	—	—	—	15,0	40,0	—	40,0	40,0	—	—	—	—	30,0	—	—	—	—	—	30,0	20,0	—	—	—	—	—	—	—	215,0	7	



Osservazioni pluviometriche

Anno 1921 — Mese di Giugno

STAZIONE	ALTEZZE DI PRECIPITAZIONE IN mm. D'ACQUA OSSERVATE IL GIORNO:																															TOTALI		
	1	2	3	4	5	6	7	8	9	10	11	12	13	14	15	16	17	18	19	20	21	22	23	24	25	26	27	28	29	30	31	MENSILI	Numero dei giorni con precipitazioni perfore ad mm.	
	<b>LATO</b>																																	
Castellana.	—	9,0	—	—	—	15,0	29,0	6,5	—	—	20,0	—	—	—	16,5	2,3	—	—	—	20,0	6,0	—	—	—	—	—	—	—	—	—	—	—	124,3	9
	<b>GALASO</b>																																	
Ginosa .	27,0	36,0	17,0	46,0	—	56,0	—	—	36,0	16,0	36,0	47,0	26,0	31,0	17,0	—	26,0	—	37,0	66,0	27,0	36,0	6,0	—	—	—	—	—	—	—	2,0	591,0?	19	







Osservazioni pluviometriche

Anno 1921 — Mese di Luglio

STAZIONE	ALTEZZE DI PRECIPITAZIONE IN mm. D'ACQUA OSSERVATE IL GIORNO:																															TOTALI	Numero dei giorni con precipitazione segnalata o superiore ad 1 mm.		
	MENSILI																																		
	1	2	3	4	5	6	7	8	9	10	11	12	13	14	15	16	17	18	19	20	21	22	23	24	25	26	27	28	29	30	31				
<i>(Segue) ATERNO-PESCARA</i>																																			
Capestrano				6,5	0,5			1,0	4,0													13,3	7,0										32,3	5	
Collepietro				3,0																													3,0?	1	
Forca di Penne				2,6	12,6	0,7	0,6	3,8	28,6	0,9							0,2							6,4									56,4	5	
Officina Elettrica Tremonti				7,0	2,0			15,0	5,0																								29,0	4	
Roccacaramanico			10,0	26,0	3,0			1,0																	11,0								51,0	5	
Salle	5,0	2,0	4,0		11,0																												22,0	4	
Piano d'Orte					13,7	9,6			43,5	28,0	0,8				2,8																		98,4	5	
Roccamorice					14,0					13,0																								27,0	2
Alanno				3,0	6,0			44,5	14,0																									67,5	4
Chieti		7,3	19,6	1,0				2,3	2,3	2,5																								35,0	6
Villa Cellera			5,0					60,0																										65,0	2
<b>ALTOPIANO DI PESCOSTANZO</b>																																			
Pescocostanzo				20,0	50,0				2,0				10,5									7,0	15,4	11,0									115,9	7	
Stazione Palena				23,0	21,0				1,0													2,0	26,0	21,0	2,0									96,0	7
<b>FORO</b>																																			
Pretoro				5,0	23,0	4,0			7,0	11,0																								50,0	5
Semlycoll				20,8	13,0	4,0			2,0	5,0																								44,8	5
<b>ARIELLI</b>																																			
Crecchio			17,0	12,0					6,0																									35,0	3
<b>MORO</b>																																			
Orsogna					10,0				2,3	35,0																								47,3	3

STAZIONE	ALTEZZE DI PRECIPITAZIONE IN mm. D'ACQUA OSSERVATE IL GIORNO:																															TOTALI				
	1	2	3	4	5	6	7	8	9	10	11	12	13	14	15	16	17	18	19	20	21	22	23	24	25	26	27	28	29	30	31	MENSILI	Numero dei giorni con precipitazione uguale o superiore a 1 mm.			
<b>FELTRINO</b>																																				
Lanciano			2,7	12,9	0,4			4,0	1,6																									21,6	4	
<b>SANGRO</b>																																				
Pescasseroli				10,0						3,0																13,0	4,0	28,0					58,0	5		
Civitella Alfedena					5,0	8,2										2,0										2,5		2,5	8,0		25,0	10,0	0,5		63,7	8
Scontrone													7,0														13,0			9,0	17,0		3,0		49,0	5
Castel di Sangro					8,2	11,9				9,1	4,8																17,0								51,0	5
Pietransieri				10,0	30,0					7,0	12,0			15,0													5,0		10,0						89,0	7
Ateleta		0,2		0,9	20,1					4,1	2,7						1,8																		38,8	5
Capracotta			0,6	18,1	14,9	2,5	6,1			5,4	4,0			5,6	7,1																				75,3	9
Gamberale				38,0	22,0					11,0	12,0	21,0				6,0												11,0	15,0						136,0	8
Rosello			29,0	34,0	30,0					8,9	3,3																								105,2	5
Montelapiano			4,0	19,5	7,0			10,0	7,0	3,0			3,0																						53,5	7
Montenerodomo						4,0	2,0			6,0																									12,0	3
Palena				13,0	10,0	19,0		13,0	7,0	3,0																7,0	18,0	14,0	13,0						117,0	10
Lama dei Peligni					18,0	16,6		15,0	3,8	1,0																									54,4	5
Gessopalena				7,0	17,0	11,0			28,0	4,0					10,0																				77,0	6
Fara S. Martino			4,8			18,9		9,8	5,0	4,2			4,8																						47,5	6
Pennapedimonte			22,0		17,0	7,0			70,0																										116,0	4
Casoli					22,0	41,0			46,0					20,0																					129,0	4
Paglieta			21,0	19,3	6,0				7,0					4,0																					57,3	5
<b>SINELLO</b>																																				
Montazzoli			15,0		16,0			23,0																											54,0	3
Gissi																																				
Cupello			14,0	13,0	3,0				9,0																										39,0	4
Scerni		21,0	13,0		1,0				12,0																										47,0	4

Osservazioni pluviometriche

Anno 1921 — Mese di Luglio

STAZIONE	ALTEZZE DI PRECIPITAZIONE IN mm. D'ACQUA OSSERVATE IL GIORNO:																															TOTALI		
	1	2	3	4	5	6	7	8	9	10	11	12	13	14	15	16	17	18	19	20	21	22	23	24	25	26	27	28	29	30	31	MENSILI	Numero dei giorni non precipitazioni per ore ad 1 mm.	
<b>TRIGNO</b>																																		
Vastogirardi . . . . .				26,0	15,0				35,0	28,0				48,0				31,0	17,0	42,0						15,0?	34,0?	21,0?	40,0?	10,0?			362,0?	13
Carovilli . . . . .				7,0	12,0																												19,0	2
Chiauci . . . . .				6,0	13,0				16,0	7,0																							42,0	4
Bagnoli del Trigno . . . . .				28,0	34,0					28,0																							90,0	3
Agnone . . . . .				33,0	20,0	2,5			3,0	4,7				0,5		0,7																	64,4	5
Pietrabbondante . . . . .				31,0	15,0				15,0	4,0																							65,0	4
Schiavi d'Abruzzo . . . . .			10,0	35,0	25,0				11,0																								81,0	4
Castiglione Messer Marino . . . . .			65,0	43,0	58,0																												166,0	3
Palmoli . . . . .			48,0	52,0	10,0				4,0	11,0																							125,0	5
Montefalcone del Sannio . . . . .		7,0		21,0	23,0				14,0																								65,0	4
Mafalda . . . . .			21,0	45,0	15,0																												81,0	3
<b>BIFERNO</b>																																		
Boiano . . . . .				10,5	8,5				10,0	2,0						2,5		3,0															36,5	6
Indiprete (Castelpetroso) . . . . .				26,6	11,2				9,0																20,0		18,0						84,8	5
Roccamandolfi . . . . .				8,0	4,0			2,4	7,1	8,2						2,0											11,0						42,7	7
Guardiaregia . . . . .																					17,0												17,0	1
Baranello . . . . .					6,6				8,0	2,5																							17,1	3
Campobasso . . . . .				5,6	4,8				4,4	1,5																							53,3	4
Montagano . . . . .					8,2,0				14,0																								96,0	5
Castropignano . . . . .				37,0	28,0				8,0	2,0																							75,0	4
S. Angelo Limosano . . . . .				20,0	40,0					5,0																							65,0	3
Morrone del Sannio . . . . .			2,0	29,0	10,0				11,3	0,4				1,3																			54,0	5
Castelmauro . . . . .			16,0	2,0					2,0																								20,0	3
Larino . . . . .			18,2	18,8	5,2				1,1	28,6				5,0																			78,9	7
S. Martino in Pensilis . . . . .			14,2	25,5	2,2				13,2	10,5																							65,6	5
<b>SACCIONE</b>																																		
Serracapriola . . . . .				18,0	3,0				13,0																								34,0	3

STAZIONE	ALTEZZE DI PRECIPITAZIONE IN mm. D'ACQUA OSSERVATE IL GIORNO:																															TOTALI				
	1	2	3	4	5	6	7	8	9	10	11	12	13	14	15	16	17	18	19	20	21	22	23	24	25	26	27	28	29	30	31	MENSILI	Numero dei giorni con precipitazione uguale o superiore ad 1 mm.			
<b>FORTORE</b>																																				
Montefalcone Valfortore				4,0	3,0																													7,0	2	
S. Bartolomeo in Galdo				6,0	14,0				31,0	14,0																								65,0	4	
Castelvetero in Valfortore					14,0																													14,0	1	
Volturnara Appula			6,5	4,8	12,0						9,2																							32,5	4	
Gildone	5,0	43,0						9,0			25,0	40,0															4,0	3,0					129,0	7		
Toro									13,0	42,0																								55,0	2	
Campolieto				14,6	37,3	9,9				9,0	1,8																							72,6	5	
Ricca				7,0	7,0				5,0	2,0																								21,0	4	
Gambatesa			4,0	6,5	11,0			1,0	17,0	2,0																								41,5	6	
Celenza Valfortore				7,0	8,0				6,0																									21,0	3	
Colletorto					25,0	7,0			17,0																									49,0	3	
Bonefro				12,0	7,0				10,0																									29,0	3	
Castelnuovo della Daunia				7,0	2,0		10,0	2,0																										21,0	4	
<b>LAGO DI LESINA</b>																																				
Poggio Imperiale				25,0					25,0		1,0																							51,0	3	
<b>VARII (tra il Romandato ed il T. della Macchia)</b>																																				
Vico Garganico								45,7	39,5	25,3																								110,5	3	
<b>VARII (tra il T. della Macchia e la Valle del Palombaro)</b>																																				
Viesti			1,0		14,0	0,1		0,1	3,0	0,1																								18,3	4	
<b>VALLE DI MATTINATA</b>																																				
Monte S. Angelo				32,0				11,0			4,5																							47,5	3	
<b>CANDELARO</b>																																				
Torremaggiore				11,0	4,0			1,0		13,0																								29,0	4	
S. Marco in Lamis				3,0	3,0	11,0		2,0	2,0	10,0																								31,0	6	
Alberona				4,0	7,0				6,0	1,0																								18,0	4	
Lucera				6,9	1,2			1,8	27,0	7,3																								44,2	5	
Faeto	>	>	>	>	>	>	>	>	>	>	>	>	>	>	>	>	>	>	>	>	>	>	>	>	>	>	>	>	>	>	>	>	>	>	>	
Troia				10,1	5,2																														15,3	2
Foggia				6,5		6,1		4,6	14,3	13,4																								44,9	5	





Osservazioni pluviometriche

Anno 1921 — Mese di Luglio

STAZIONE	ALTEZZE DI PRECIPITAZIONE IN mm. D'ACQUA OSSERVATE IL GIORNO:																															TOTALI		
	1	2	3	4	5	6	7	8	9	10	11	12	13	14	15	16	17	18	19	20	21	22	23	24	25	26	27	28	29	30	31	MENSILI	Numero dei giorni con precipitazione eguale o superiore ad 1 mm.	
	<b>LATO</b>																																	
Castellaneta . . . . .	—	—	—	—	—	—	—	—	—	19,0	—	1,4	—	—	—	—	—	—	—	—	—	—	—	—	—	—	—	—	—	—	—	—	20,4	2
	<b>GALASO</b>																																	
Ginosa . . . . .	—	—	—	—	—	—	—	—	4,0	—	—	—	14,0	—	—	—	—	—	5,0	—	—	—	—	—	—	—	—	—	—	—	—	—	23,0	3



STAZIONE	ALTEZZE DI PRECIPITAZIONE IN mm. D'ACQUA OSSERVATE IL GIORNO:																															TOTALI MENSILI	Numero dei giorni con precipitazioni superiore a 10 mm.																	
	1	2	3	4	5	6	7	8	9	10	11	12	13	14	15	16	17	18	19	20	21	22	23	24	25	26	27	28	29	30	31																			
<b>VIBRATA</b>																																																		
Colonnella				4,0									1,0														16,0	16,0					37,0	4																
<b>SALINELLO</b>																																																		
Civitella del Tronto		10,0	5,0					2,0						50,0													50,0	120,0	100,0	80,0				417,0	8															
<b>TORDINO</b>																																																		
Ginepri	0,5									0,5		2,5		5,5		3,0											10,0			4,0	146,0	8,0			180,0	7														
Cortino								23,0		27,0											12,0							40,0	52,0	59,0					213,0	6														
Teramo	0,6			0,3													10,0											4,0			103,0	104,1			222,3	4														
Fustagnano	0,5					0,4						9,0	7,0		16,0		10,0		9,0									11,0	13,0	140,0				215,9	8															
Campoli	>	>	>	>	>	>	>	>	>	>	>	>	1,7		7,0												21,2			25,5	27,0	82,7				3														
<b>VOMANO</b>																																																		
Porcinaro	7,0	3,0	7,0	25,0																									7,0	52,0	45,0				159,0	8														
Campotosto												13,0				17,0														94,0	107,0				231,0	4														
Nerito	16,0											5,0		15,0																57,0	133,0	11,0			237,0	6														
Fano Adriano	8,4											8,6		8,4																98,2	158,3	11,0			292,9	6														
Pietracamela											17,0		7,0		5,0															91,0	157,0	2,0			279,0	6														
Villa Vallucci												1,4																		5,5	88,0	198,0	7,0			299,9	5													
Isola del Gran Sasso	7,1		5,0		24,4						5,1			11,0																37,1	170,0	15,0			274,7	8														
Castelli			4,0	7,0	2,0	4,0										7,0		4,0												44,0	144,0	21,0			240,0	10														
<b>PIOMBA</b>																																																		
Atri													1,5		1,5	15,0																	5,0			26,5	35,0	45,0	15,0			144,5	8							
<b>SALINE</b>																																																		
Farindola						12,0									2,0	18,0	11,0																					26,0	43,0	29,0			141,0	7						
Penne						5,0										2,0	24,0																						41,0	152,0	15,0			239,0	6					
Moscufo																	31,0																							3,0	30,5	148,5			213,0	4				
Arsita						0,5									7,0	1,5	2,0																									69,0	150,0	21,0			252,5	7		
Appignano																	14,0	36,0																										4,0	48,0	162,0	18,0		290,0	7

Osservazioni pluviometriche

Anno 1921 — Mese di Agosto

STAZIONE	ALTEZZE DI PRECIPITAZIONE IN mm. D'ACQUA OSSERVATE IL GIORNO:																															TOTALI MENSILI	Numero dei giorni con precipitazione eguale o superiore ad 1 mm.		
	1	2	3	4	5	6	7	8	9	10	11	12	13	14	15	16	17	18	19	20	21	22	23	24	25	26	27	28	29	30	31				
<b>ATERNO-PESCARA</b>																																			
Montereale . . . . .	25,0	22,5	30,0	—	—	—	—	—	—	—	—	—	—	—	—	20,5	13,0	—	—	—	—	—	—	—	—	—	36,0	20,0	10,0	—	—	—	177,0	8	
Termine . . . . .	5,0	2,0	21,5	—	10,3	—	—	—	—	—	—	15,2	—	—	4,0	—	—	—	—	—	—	—	—	—	—	—	6,5	37,0	25,1	20,0	—	—	155,8	12	
Barete . . . . .	—	—	15,5	16,0	—	—	—	—	—	—	—	—	—	15,0	5,0	—	—	—	—	—	—	—	—	—	—	—	—	37,0	30,5	2,5	—	—	123,5	8	
Tornimparte . . . . .	—	—	—	—	52,0	—	—	—	—	—	—	35,0	—	—	1,0	7,0	—	—	—	—	—	—	—	—	—	—	—	—	—	—	—	—	155,0	8	
Scoppito . . . . .	7,0	5,0	—	—	—	—	—	—	—	—	—	—	2,0	—	—	—	—	—	—	—	—	—	—	—	—	—	—	—	15,0	2,0	—	—	38,0	6	
Casamaia . . . . .	11,0	23,0	12,0	—	18,0	—	—	—	—	—	—	24,0	—	—	0,3	0,2	—	—	—	—	—	—	—	—	—	—	—	—	—	—	—	—	182,7	9	
Aquila . . . . .	—	—	—	—	—	—	—	—	—	—	—	19,1	—	—	7,1	—	—	—	—	—	—	—	—	—	—	—	—	—	—	—	—	—	111,8	7	
Assergi . . . . .	—	—	6,5	—	70,0	—	13,0	25,5	10,0	—	8,0	—	5,0	0,5	—	2,0	—	20,0	—	—	—	—	—	—	—	—	—	—	—	—	—	—	276,5	13	
Stazione Paganica . . . . .	—	—	—	—	—	—	—	—	—	—	—	—	—	—	—	—	—	—	—	—	—	—	—	—	—	—	—	—	—	—	—	—	36,0	2	
Poggio Pienze . . . . .	—	11,0	—	—	—	—	—	—	—	—	—	—	—	—	—	—	—	—	—	—	—	—	—	—	—	—	—	—	—	—	—	—	116,0	3	
Stazione Campana . . . . .	—	—	1,0	4,0	—	25,0	—	—	—	—	—	5,0	—	—	0,5	—	—	—	—	—	—	—	—	—	—	—	—	—	—	—	—	—	103,5	6	
Rocca di Cambio . . . . .	>	>	>	>	>	>	>	>	>	>	>	>	>	>	>	>	>	>	>	>	>	>	>	>	>	>	>	>	>	>	>	>	>	>	
Beffi (Acciano) . . . . .	12,0	—	—	—	—	—	—	—	—	—	—	—	—	—	—	—	—	—	—	—	—	—	—	—	—	—	—	—	—	—	—	—	119,0	5	
Goriano Sicoli . . . . .	—	—	—	—	—	—	—	—	—	—	—	105,0	40,0	—	—	—	—	—	—	—	—	—	—	—	—	—	—	—	—	—	—	—	—	438,0	6
Gagliano Aterno . . . . .	—	—	—	—	—	—	—	—	—	—	—	—	—	—	—	7,0	3,0	—	—	—	—	—	—	—	—	—	—	—	—	—	—	—	—	70,0	5
Scanno . . . . .	17,5	0,5	1,6	—	17,3	—	—	—	—	—	—	6,3	—	—	—	6,4	—	—	—	—	—	—	—	—	—	—	—	—	—	—	—	—	123,9	8	
Anversa . . . . .	17,0	6,0	2,0	—	39,0	—	—	—	—	—	—	30,0	—	—	1,0	—	—	—	—	—	—	—	—	—	—	—	—	—	—	—	—	—	161,0	8	
Rocca Pia . . . . .	—	—	—	19,0	—	—	—	—	—	—	—	10,0	—	—	—	—	—	—	—	—	—	—	—	—	—	—	—	—	—	—	—	—	158,0	4	
Pettorano sul Gizio . . . . .	—	—	29,0	—	2,0	—	—	—	—	—	—	9,0	—	—	—	—	—	—	—	—	—	—	—	—	—	—	—	—	—	—	—	—	112,0	9	
Campo di Giove . . . . .	—	15,0	—	11,0	—	—	—	—	—	—	—	—	—	—	—	—	17,0	—	—	—	—	—	—	—	—	—	—	—	—	—	—	—	148,0	7	
Pacentro . . . . .	—	1,5	1,5	—	7,0	—	—	—	—	—	—	22,0	—	—	—	—	—	—	—	—	—	—	—	—	—	—	—	—	—	—	—	—	81,0	9	
Sulmona . . . . .	—	—	2,5	—	0,5	—	—	—	—	—	—	—	—	—	—	—	—	—	—	—	—	—	—	—	—	—	—	—	—	—	—	—	81,9	7	
Roccacasale . . . . .	1,0	—	—	—	—	—	—	—	—	—	—	—	—	—	—	—	—	—	—	—	—	—	—	—	—	—	—	—	—	—	—	—	250,4	7	
Castel del Monte . . . . .	—	—	—	—	—	—	—	—	—	—	—	—	—	—	—	—	—	—	—	—	—	—	—	—	—	—	—	—	—	—	—	—	—	285,0	7
S. Stefano di Sessanio . . . . .	10,0	—	—	—	—	—	—	—	—	—	—	—	—	—	—	—	—	—	—	—	—	—	—	—	—	—	—	—	—	—	—	—	97,0	5	
Carapelle Calvisio . . . . .	—	—	—	—	—	—	—	—	—	—	—	—	—	—	—	—	—	—	—	—	—	—	—	—	—	—	—	—	—	—	—	—	—	82,0	3

STAZIONE	ALTEZZE DI PRECIPITAZIONE IN mm. D'ACQUA OSSERVATE IL GIORNO:																														TOTALI MENSILI	Numero dei giorni con precipitazione registrata o sur- passata di 1 mm.			
	1	2	3	4	5	6	7	8	9	10	11	12	13	14	15	16	17	18	19	20	21	22	23	24	25	26	27	28	29	30			31		
(Segue) ATERNO-PESCARA																																			
Capestrano													0,5	1,0													28,0	50,0	6,0				85,5	4	
Collepietro			12,0										2,0	8,0													45,0	72,0	15,0				154,0	6	
Forca di Penne						7,7								0,2	0,7	7,3				1,1		2,5				6,1	38,6	14,8	82,3	3,6			164,9	9	
Officina Elettrica Tremonti					5,0																							180,0						185,0	2
Roccacaramanico			2,0	1,0						3,0				5,0	21,0	4,0													154,0					190,0	9
Salle	4,0			1,0	11,0		32,0	33,0			21,0	14,0						11,0	81,0												4,0			212,0?	10
Piano d'Orte			0,9		0,4							2,5		9,1							0,5						79,0		88,2					180,6	6
Roccamorice															5,0													140,0	88,0					233,0	3
Alanno				9,0										18,5	4,0					1,0							51,0	54,5	11,0				149,0	7	
Chieti															8,0	0,3					0,3							10,0	52,5	34,0				105,1	4
Villa Celiera					5,0										10,0													25,0						40,0	3
ALTOPIANO DI PESCOSTANZO																																			
Pescocostanzo			32,0									3,0		12,0	5,5													105,0	7,4				164,9	6	
Stazione Palena			3,0	4,0								34,0	2,0	4,0		6,0											13,0	144,0	7,0				217,0	9	
FORO																																			
Pretoro				64,0										15,0														66,0	79,0	18,0				242,0	5
Semivicoli				16,0								0,4		20,0	17,0						0,3	8,8						46,5	60,7	16,0				185,7	7
ARIELLI																																			
Crecchio				15,0																		5,0						75,0	35,0					130,0	4
MORO																																			
Orsogna					21,0								5,5	0,3								15,5						35,5	25,4	25,6				128,8	6

Osservazioni pluviometriche

Anno 1921 — Mese di Agosto

STAZIONE	ALTEZZE DI PRECIPITAZIONE IN mm. D'ACQUA OSSERVATE IL GIORNO:																															TOTALI MENSILI	Numero dei giorni con precipitazioni uguali o su- periore ad 1 mm.	
	1	2	3	4	5	6	7	8	9	10	11	12	13	14	15	16	17	18	19	20	21	22	23	24	25	26	27	28	29	30	31			
<b>FELTRINO</b>																																		
Lanciano	-	-	-	-	0,8	-	-	-	-	-	-	-	31,5	9,7	-	-	-	-	-	-	1,4	-	-	-	-	0,5	3,7	85,2	30,1	-	-	-	162,9	6
<b>SANGRO</b>																																		
Pescasseroli	-	24,0	16,0	-	9,0	-	-	-	-	-	7,0	-	-	4,0	-	-	-	-	-	-	-	-	-	-	-	-	30,0	4,0	-	-	-	94,0	7	
Civitella Alfedena	-	1,0	0,5	2,5	-	-	-	-	-	-	13,0	-	-	5,0	2,3	-	-	-	-	-	-	-	-	-	-	2,0	43,5	4,0	-	-	-	73,8	8	
Scontrone	-	-	-	-	-	-	12,0	-	-	-	-	-	8,0	11,0	-	-	-	-	17,0	-	-	-	-	-	-	18,0	15,0	15,0	-	-	-	96,0	7	
Castel di Sangro	-	-	-	-	-	-	-	-	-	-	-	-	-	22,0	-	-	-	-	-	-	-	-	-	-	-	-	51,5	3,1	-	-	-	76,6	3	
Pietrarsleri	-	-	10,0	-	-	-	-	-	-	-	5,0	-	5,0	10,0	-	-	-	-	-	-	-	-	-	-	-	-	85,0	10,0	-	-	-	125,0	6	
Ateleta	8,0	-	2,5	-	-	-	-	4,0	-	-	-	-	-	11,0	-	-	-	-	-	-	-	-	-	-	-	-	94,0	-	-	-	119,5	7		
Capracotta	-	-	6,9	5,8	-	-	-	-	-	-	-	-	13,9	11,2	-	-	-	-	-	-	-	-	-	-	-	-	18,2	21,3	19,6	-	-	96,9	7	
Gamberale	11,0	19,0	15,0	22,0	-	-	-	-	-	-	-	-	-	11,0	6,0	-	-	-	-	-	-	-	-	-	-	-	12,0	58,0	22,0	-	-	176,0	9	
Rosello	-	10,1	2,9	-	-	-	-	-	-	-	9,0	-	1,1	2,1	13,9	-	-	-	-	-	-	-	-	-	-	-	32,5	101,4	2,9	-	-	175,9	9	
Montelapiano	-	-	31,5	5,0	-	-	-	-	-	-	-	-	-	1,0	5,0	-	-	-	-	-	-	-	-	-	-	-	42,0	86,0	-	-	-	170,5	6	
Montenerodomo	-	-	14,0	-	-	-	-	-	-	-	-	-	-	-	-	-	-	-	-	-	-	-	-	-	-	-	7,5	10,0	13,0	-	-	44,5	4	
Palena	-	3,0	2,0	8,0	-	-	-	-	-	-	-	-	-	-	-	-	-	-	-	-	-	-	-	-	-	-	6,0	92,0	8,0	-	-	119,0	6	
Lama dei Peligni	-	-	-	2,0	-	-	-	-	-	-	-	-	-	-	-	-	-	-	-	-	-	-	-	-	-	-	-	7,0	25,7	-	-	34,7	3	
Gessopalena	-	-	-	16,0	-	-	-	-	-	-	-	9,0	-	-	14,0	-	-	-	-	-	-	-	-	-	-	-	-	26,0	40,0	4,0	-	-	109,0	6
Fara S. Martino	-	-	-	3,6	-	-	-	-	-	-	-	-	-	11,0	19,0	-	-	-	-	-	-	-	-	-	-	-	-	20,0	52,0	10,2	-	-	124,8	6
Pennapedimonte	-	-	20,0	20,0	-	-	-	-	-	-	-	-	-	-	-	-	-	-	-	-	-	-	-	-	-	-	-	-	-	-	-	47,0	3	
Casoli	-	-	-	-	-	-	-	-	-	-	20,0	-	-	-	-	-	-	-	-	-	-	-	-	-	-	-	-	10,0	25,0	31,0	-	-	86,0	4
Paglieta	-	-	-	-	-	-	-	-	-	-	-	-	-	-	-	-	-	-	-	-	-	-	-	-	-	-	12,0	21,0	54,2	-	-	87,2	3	
<b>SINELLO</b>																																		
Montazzoli	-	-	-	-	-	-	-	-	-	-	-	-	-	5,0	8,0	-	-	-	-	-	-	-	-	-	-	-	-	15,0	27,0	30,0	-	-	85,0	5
GiSSI	-	-	-	-	-	-	-	-	-	-	-	-	-	10,0	-	-	-	-	-	-	-	-	-	-	-	-	-	52,0	45,0	-	-	-	107,0	3
Cupello	-	-	-	55,0	-	-	-	-	-	-	-	-	17,0	6,0	-	-	-	-	-	-	-	-	-	-	-	-	-	68,0	30,0	1,0	-	-	177,0	6
Scerni	-	-	13,0	-	-	-	-	-	-	-	-	-	32,0	23,0	30,0	-	1,0	-	-	-	-	-	-	-	-	-	21,0	13,0	40,0	52,0	-	-	225,0	9



STAZIONE	ALTEZZE DI PRECIPITAZIONE IN mm. D'ACQUA OSSERVATE IL GIORNO:																															TOTALI MENSILI	Numero dei giorni con precipitazione segnale o su- periore ad 1 mm.			
	1	2	3	4	5	6	7	8	9	10	11	12	13	14	15	16	17	18	19	20	21	22	23	24	25	26	27	28	29	30	31					
<b>FORTORE</b>																																				
Montefalcone Valfortore			17,0												16,0											26,0	14,0	16,0						89,0	5	
S. Bartolomeo in Galdo	4,0	10,0													23,0	1,0											4,0	15,0	30,0					87,0	7	
Castelvetero in Valfortore			15,0												17,0		12,0										6,0	9,0	51,0					110,0	6	
Voiturara Appula			19,7												9,2	7,0	1,0											8,7	50,0					86,6	5	
Gildone																35,0												6,0						41,0	2	
Toro															30,0														36,0					66,0	2	
Campolieto												0,1			16,1	4,2												9,2	71,7	0,4				101,7	4	
Ricca			1,0												8,0	6,0												5,0	40,0					60,0	5	
Gambatesa			8,0												13,0	3,0												5,0	52,0					81,0	5	
Celenza Valfortore			3,0												3,0	3,0												1,0	21,0					31,0	5	
Colletorto															10,0														35,0					45,0	2	
Bonefro			1,0	2,0																							12,0		2,0	5,0	35,0	1,0			58,0	7
Castelnuovo della Daunia			1,0																															1,0?	1?	
<b>LAGO DI LESINA</b>																																				
Poggio Imperiale															4,0												2,0	5,0	16,0	3,0				30,0	5	
<b>LAGO DI VARANO</b>																																				
Cagnano Varano														22,0														21,0	6,0					49,0	3	
<b>VARII (tra il Romandato ed il T. della Macchia)</b>																																				
Vico Garganico															16,5													0,5	1,0					18,5	2	
<b>VARII (tra il T. della Macchia e la Valle del Palombaro)</b>																																				
Viesti															0,4	0,1												0,4	0,4					1,4	-	
<b>VALLE DI MATTINATA</b>																																				
Monte S. Angelo															0,5													3,5	4,0	25,0				33,0	3	
<b>CANDELARO</b>																																				
Torremaggiore			12,0												7,0													6,0	16,0					41,0	4	
S. Marco in Lamis																											3,0	15,0	31,0					49,0	3	
Alberona			3,0	9,0				10,0								1,0												3,0	10,0	55,0					91,0	7
Lucera				14,6												4,1												0,2	5,4	38,5					62,8	4
Faeto	>	>	>	>	>	>	>	>	>	>	>	>	>	>	>	>	>	>	>	>	>	>	>	>	>	>	>	>	>	>	>	>	>	>	>	
Troia			15,0												40,0															20,1					75,1	3
Foggia			14,5												2,4													0,4	7,3	3,1	21,9	3,1			52,7	6



STAZIONE	ALTEZZE DI PRECIPITAZIONE IN mm. D'ACQUA OSSERVATE IL GIORNO:																															TOTA MENSILI			
	1	2	3	4	5	6	7	8	9	10	11	12	13	14	15	16	17	18	19	20	21	22	23	24	25	26	27	28	29	30	31				
<b>LAGO SALSO, PALUDI DI CELENTANO, LAGO SALPI</b>																																			
Manfredonia (Bonifera Sipontina)	-	-	-	-	-	-	-	-	-	-	-	-	-	-	-	-	-	-	-	-	-	-	-	-	-	-	-	-	-	-	-	-	-	-	-
<b>CERVARO</b>																																			
Monteleone di Puglia	-	-	16,0	-	-	-	-	-	-	-	-	-	-	7,0	3,3	-	-	-	-	-	-	-	-	-	-	5,0	15,4	40,5	-	-	-	-	-	-	87,2
Savignano di Puglia	-	-	-	-	-	-	-	-	-	-	-	-	-	5,0	1,0	-	-	-	-	-	-	-	-	-	-	6,0	8,0	19,0	-	-	-	-	-	-	39,0
Bovino	-	-	26,0	-	-	-	-	-	-	-	-	7,0	-	-	-	-	-	-	-	-	-	-	-	-	-	5,0	17,0	60,0	1,0	-	-	-	-	-	116,0
Orsara di Puglia	-	-	-	-	-	-	-	-	-	10,0	-	-	-	12,0	-	-	-	-	-	-	-	-	-	-	-	-	12,0	46,0	-	-	-	-	-	-	80,0
<b>CARAPELLE</b>																																			
Bisaccia	-	5,0	5,0	-	-	-	-	-	-	5,0	-	-	-	-	-	-	-	-	-	-	2,0	-	-	-	-	-	-	-	-	-	-	-	-	-	17,0
S. Agata di Puglia	-	-	11,0	-	-	-	-	-	-	-	-	-	-	-	3,0	-	-	-	-	-	-	-	-	-	-	-	4,0	24,0	-	-	-	-	-	-	42,0
Ascoli Satriano	-	-	2,0	6,0	-	-	-	-	-	-	-	-	-	-	-	-	-	-	-	-	-	-	-	1,0	1,0	-	28,0	19,0	-	-	-	-	-	-	57,0
Ortanova	-	-	-	16,0	-	-	-	-	-	-	-	-	-	6,0	-	-	1,0	-	-	-	-	-	-	-	-	6,0	-	20,0	6,0	3,0	1,0	-	-	-	59,0
<b>OFANTO</b>																																			
Nusco	-	18,0	-	-	-	-	-	-	-	-	-	-	-	-	-	-	-	-	-	-	-	-	-	-	-	-	-	-	-	-	-	23,0	-	-	41,0
Andretta	-	-	12,0	-	-	-	-	-	-	-	-	-	9,0	-	10,0	-	-	-	-	-	-	-	-	-	-	-	8,0	-	-	-	-	-	-	-	39,0
Teora	-	-	-	-	-	-	-	-	-	-	-	2,0	-	7,0	-	-	-	-	-	-	-	-	-	-	-	10,0	-	9,0	-	-	-	-	-	-	28,0
Pescopagano	-	-	-	-	-	-	-	-	-	-	-	-	-	-	-	-	-	-	-	-	-	-	-	-	50,0	-	-	30,0	-	-	-	-	-	-	80,0
S. Andrea di Conza	-	-	-	-	-	-	-	-	-	-	-	-	-	-	-	-	-	-	-	-	-	-	-	-	-	35,0	25,0	40,0	-	-	-	-	-	-	100,0
Castel Lagopesole	-	4,0	-	9,0	2,0	-	-	-	-	-	-	-	-	-	-	2,0	-	-	-	-	-	-	-	-	-	3,0	-	12,0	-	-	-	-	-	-	32,0
Atella	-	-	26,0	-	-	-	-	-	-	-	-	-	-	-	-	-	-	-	-	-	-	-	-	-	-	-	-	17,0	-	-	-	-	-	-	43,0
Lacedonia	-	-	-	-	-	-	-	-	-	10,2	-	-	-	5,0	-	-	-	-	-	-	-	-	-	-	-	4,0	10,0	25,0	-	-	-	-	-	-	54,2
Aquilonia	-	-	-	-	-	-	-	-	-	-	-	-	-	-	-	-	-	-	-	-	-	-	-	-	-	5,0	15,0	20,0	-	-	-	-	-	-	40,0
Venosa	-	-	-	-	-	-	-	-	-	-	-	-	-	-	16,0	-	-	-	-	-	-	-	-	-	-	-	55,0	-	-	-	-	-	-	-	71,0
Lavello	-	-	-	-	5,0	-	-	-	-	-	-	-	-	9,0	-	-	-	-	-	-	-	-	-	-	-	-	7,5	-	-	44,0	-	-	-	-	65,5
Spinazzola	-	3,0	10,0	10,0	10,0	-	-	-	-	-	-	-	-	2,0	5,0	-	-	-	-	-	-	-	-	-	-	-	-	3,0	30,0	-	-	-	-	-	73,0
Minervino Murge.	-	-	-	6,0	-	-	-	-	-	-	-	-	-	16,0	5,0	-	-	-	-	-	-	-	-	-	-	-	8,0	13,0	-	4,0	-	-	-	-	52,0

Numero del giorno



Osservazioni pluviometriche

Anno 1921 - Mese di Agosto

STAZIONE	ALTEZZE DI PRECIPITAZIONE IN mm. D'ACQUA OSSERVATE IL GIORNO:																															TOTTALI MENSILI	Numero dei giorni con precipitazioni uguali o superiori ad 1 mm.				
	1	2	3	4	5	6	7	8	9	10	11	12	13	14	15	16	17	18	19	20	21	22	23	24	25	26	27	28	29	30	31						
<b>MURGE E PENISOLA SALENTINA</b>																																					
Altamura				6,0											11,0	15,0																			39,0	4	
Martina Franca															9,0	11,0																		24,0	44,0	3	
Noci															12,0	6,0																			18,0	2	
Locorotondo															11,5	22,0											5,0	13,0							51,5	4	
Gioia del Colle																20,0			1,0														1,0		22,0	3	
Crispiano															17,2	12,8																			30,0	2	
Ostuni																5,2	2,0									0,2	8,0	3,4							18,8	4	
Conversano															15,0	3,0										7,0		9,0							34,0	4	
Grumo Appula															21,0	16,0																			37,0	2	
Oria				45,2											36,5																		20,0		101,7	3	
Andria															18,0																				18,0	1	
Alessano				0,2											5,0										3,0	1,0		63,5							72,7	4	
Massafra				25,2											42,0	14,5									6,8		3,7	11,8							104,0	6	
Presicce															2,0										gocce			11,0							13,0	2	
Diso																									3,2		1,8	61,9							66,9	3	
S. Maria di Leuca				0,2											0,3										3,0			20,0	25,0						48,5	3	
Palascia																	31,0										10,0		2,0	10,0						53,0	4
Lecce																2,8						1,5			4,0	0,3		5,6							14,2	4	
Maglie				1,4												2,1									1,2	0,5		17,0							22,2	4	
Lizzano				8,5											18,0	1,0									0,5		0,5	4,0	0,5	9,0					42,0	5	
Taviano				5,0																					5,0			12,0							22,0	3	
Calimera																									5,0										5,0	1	
Otranto																									4,0		2,0	5,0							11,0	3	
Gallipoli																34,6									3,0	1,5		8,0							47,1	4	
Barletta				0,7											49,0	6,5												1,7	0,7	10,7					69,3	4	
Brindisi																																			0,4		
Taranto (Borgo)															45,5	3,5											4,2		1,0		37,5				91,7	5	
Giovinazzo															3,0	18,0						1,0	1,0				2,0		2,0	12,0				39,0	7		

Osservazioni pluviometriche

Anno 1921 — Mese di Agosto

STAZIONE	ALTEZZE DI PRECIPITAZIONE IN mm. D'ACQUA OSSERVATE IL GIORNO:																															TOTALI MENSILI	Numero dei giorni con precipitazioni e uguale o superiore a 5 mm.	
	1	2	3	4	5	6	7	8	9	10	11	12	13	14	15	16	17	18	19	20	21	22	23	24	25	26	27	28	29	30	31			
	<b>LATO</b>																																	
Castellaneta . . . . .	-	-	1,5	-	9,0	-	-	-	-	-	-	-	-	-	32,3	56,0	-	-	-	-	-	-	-	-	1,3	-	1,0	7,0	-	-	-	-	108,1	7
	<b>GALASO</b>																																	
Ginosa . . . . .	-	-	-	-	-	-	-	-	-	-	-	-	-	-	37,0	48,0	-	-	-	-	-	-	-	-	-	-	58,0	-	-	-	-	-	143,0	3

Osservazioni pluviometriche

Anno 1921 - Mese di Settembre

STAZIONE	ALTEZZE DI PRECIPITAZIONE IN mm. D'ACQUA OSSERVATE IL GIORNO:																															TOTALI MENSILI	Numero dei giorni con precipitazioni non uguale o superiore ad 1 mm.																
	1	2	3	4	5	6	7	8	9	10	11	12	13	14	15	16	17	18	19	20	21	22	23	24	25	26	27	28	29	30	31																		
<b>VIBRATA</b>																																																	
Colonnella					3,0		5,0																12,0					72,0		10,0	6,0			108,0	6														
<b>SALINELLO</b>																																																	
Civitella del Tronto					7,0		4,0			1,0																			22,0	25,0	46,0				105,0	6													
<b>TORDINO</b>																																																	
Ginepri					5,0		16,0											2,0					14,0	5,0				59,0	14,0	20,0	3,0			138,0	9														
Cortino				5,0	8,0																	10,0			12,0	11,0	15,0	13,0	6,0					80,0	8														
Teramo					7,0		15,4																																										
Fustagnano				8,0	12,0																							22,0	28,0	34,0					118,0	6													
Campii											28,0												21,0	36,0				49,0	17,0		18,0			169,0	6														
<b>VOMANO</b>																																																	
Porcinaro					14,0	12,0												11,0										12,0	34,0	26,0	15,0				124,0	7													
Campotosto										10,0	9,0																	21,0	16,0	8,0	14,0				78,0	6													
Nerito							28,0										3,0					23,0	3,0				37,0	26,0	24,0	8,0				152,0	8														
Fano Adriano					16,7	6,6																17,8	4,2				50,0	16,7	30,0	9,2				151,2	8														
Pietracamela					16,0	2,0																	32,0	6,0				52,0	28,0	37,0	17,0				190,0	8													
Villa Vallucci					0,5	15,0											1,2					18,0	4,7				13,0	17,0	17,0	9,5				95,9	8														
Isola del Gran Sasso					15,0	6,0					2,0											4,1				33,0	10,0		75,7	10,0	33,0	21,0			209,8	10													
Castelli					4,0	14,0	5,0				7,0											4,0					22,0	14,0		13,0	85,0	12,0	35,0	15,0	230,0	12													
Notaresco					3,5			4,2																			25,0			50,3			38,0			121,0	6												
<b>PIOMBA</b>																																																	
Atri							7,0																					22,0	11,0				22,0	7,0	20,0	16,0	105,0	7											
<b>SALINE</b>																																																	
Farindola					3,0												6,0											26,0	24,0	27,0	6,0				114,0	7													
Penne							7,0																				10,0	21,0			20,0	3,0	21,0	4,0		86,0	7												
Moscuso							7,0																					16,5	16,5	2,0	17,0					90,0	6												
Arsita					1,0		11,5					4,5																56,0			12,0	71,0	10,0	35,0		201,0	8												
Appignano							8,0																				11,0	19,0		33,0	10,0	21,0				102,0	6												

STAZIONE	ALTEZZE DI PRECIPITAZIONE IN mm. D'ACQUA OSSERVATE IL GIORNO:																															TOTALI		
	1	2	3	4	5	6	7	8	9	10	11	12	13	14	15	16	17	18	19	20	21	22	23	24	25	26	27	28	29	30	31	MENSILI	Numero dei giorni in cui è caduta pioggia	
<b>ATERO-PESCARA</b>																																		
Montereale . . . . .						17,0																						11,0	10,0		38,0	3		
Termine . . . . .						22,0																2,0						7,2			31,2	3		
Barete . . . . .						22,0																3,5						10,0		1,5	37,0	4		
Tornimparte . . . . .					9,0	25,0			1,0												0,5					2,0	3,0	5,0	2,0		47,5	7		
Scoppito . . . . .						7,0																							5,0		12,0	2		
Casamaina . . . . .					12,0	26,0																1,0				17,0	13,0	9,0			78,0	6		
Aquila . . . . .						11,3		3,5														2,8					1,9	3,9		4,5	27,9	6		
Assergi . . . . .					13,0	1,0																25,5	12,0				11,5	8,0		57,0	128,0	7		
Stazione Paganica . . . . .						6,0																									6,0	1		
Poggio Picenze . . . . .																	15,0	12,0													27,0	2		
Stazione Campana . . . . .					5,0	2,0																								7,0	21,0	4		
Rocca di Cambio . . . . .	>	>	>	>	>	>	>	>	>	>	>	>	>	>	>	>	>	>	>	>	>	>	>	>	>	>	>	>	>	>	>	>		
Beffi (Acciano) . . . . .						2,5																	1,0					8,5	2,5	9,0	23,5	5		
Goriano Sicoli . . . . .													26,0	40,0	11,0	5,0	5,0	16,0	56,0	11,0	26,0	15,0	20,0	16,0	31,0	15,0	27,0	11,0	5,0	336,0?	17			
Gagliano Aterno . . . . .						10,5																						9,0	12,0		42,5	4		
Scanno . . . . .						7,3																						12,5	4,3	7,4	2,4	53,2	7	
Anversa . . . . .						4,0																	16,0					12,0	17,0	9,0	58,0	5		
Rocca Pia . . . . .						15,0																									15,0	1		
Pettorano sul Gizio . . . . .					9,0	3,0																					16,0	8,0	11,0	3,0	93,0	7		
Campo di Giove . . . . .					28,0																							21,0	20,0	20,0	20,0	124,0	6	
Pacentro . . . . .						5,0																						0,5	16,0	20,5	23,0	16,0	110,5	7
Sulmona . . . . .						7,0	5,0																					12,0	15,0	10,5	5,8	95,3	7	
Roccacasale . . . . .						11,0																						2,3	27,0	38,0	45,0	42,0	177,8	7
Castel del Monte . . . . .					17,0																											>	>	
S. Stefano di Sessanio . . . . .						26,0																						*	6,0			43,0	3	
Carapelle Calvisio . . . . .						13,0	6,0																							20,0		48,0	4	

STAZIONE	ALTEZZE DI PRECIPITAZIONE IN mm. D'ACQUA OSSERVATE IL GIORNO:																															TOTALI			
	1	2	3	4	5	6	7	8	9	10	11	12	13	14	15	16	17	18	19	20	21	22	23	24	25	26	27	28	29	30	31	MENSILI	Numero dei giorni con precipitazione segnalata o superiore ad 1 mm.		
(Segue) ATERNO-PESCARA																																			
Capestrano . . . . .	—	—	—	—	—	—	10,0	—	—	—	—	—	—	—	—	—	—	—	—	—	—	—	—	—	—	—	—	—	—	—	—	—	—	45,8	5
Collepietro . . . . .	—	—	—	—	—	—	7,0	—	—	—	—	—	—	—	—	—	—	—	—	—	—	—	—	—	—	—	—	—	—	—	—	—	—	35,0	4
Forca di Penne . . . . .	—	—	—	—	—	12,6	8,3	—	—	—	—	—	—	—	1,3	—	—	—	—	—	—	—	—	—	—	—	—	—	—	—	—	—	—	200,7	8
Officina Elettrica Tremonti . . . . .	—	—	6,0	—	—	—	—	—	—	—	2,0	—	—	—	—	—	—	—	—	—	—	—	—	—	—	—	—	—	—	—	—	—	—	66,0	10
Roccacaramanico . . . . .	—	6,0	—	—	—	14,0	—	—	—	—	—	—	—	—	—	—	—	—	—	—	—	—	—	—	—	—	—	—	—	—	—	—	—	266,0	8
Salle . . . . .	—	—	—	—	—	—	—	—	—	—	—	—	—	—	—	—	—	—	—	—	—	—	—	—	—	—	—	—	—	—	—	—	—	266,0	6
Piano d'Orte . . . . .	—	—	—	—	—	—	7,0	1,5	—	—	—	—	—	—	—	—	—	—	—	—	—	—	—	—	—	—	—	—	—	—	—	—	—	88,4	9
Roccamorice . . . . .	—	—	—	—	—	—	9,0	—	—	—	—	—	—	—	—	—	—	—	—	—	—	—	—	—	—	—	—	—	—	—	—	—	—	120,0	6
Alanno . . . . .	—	—	—	—	—	—	5,0	—	—	—	—	—	—	—	—	—	—	—	—	—	—	—	—	—	—	—	—	—	—	—	—	—	—	54,0	5
Chieti . . . . .	—	—	—	—	—	—	6,0	—	—	—	—	—	—	—	—	—	—	—	—	—	—	—	—	—	—	—	—	—	—	—	—	—	—	88,9	7
Villa Celiera . . . . .	—	—	—	—	—	—	25,0	—	—	—	—	—	—	—	—	—	—	—	—	—	—	—	—	—	—	—	—	—	—	—	—	—	—	200,0	5
ALTOPIANO DI PESCOSTANZO																																			
Pescocostanzo . . . . .	—	—	—	—	—	10,0	3,0	—	—	—	—	—	—	—	—	—	—	—	—	—	—	—	—	—	—	—	—	—	—	—	—	—	—	106,5	10
Stazione Palena . . . . .	—	—	—	—	—	18,0	2,0	—	—	—	—	—	—	—	—	—	—	—	—	—	—	—	—	—	—	—	—	—	—	—	—	—	—	123,0	9
FORO																																			
Pretoro . . . . .	—	—	—	—	—	—	7,0	—	—	—	—	—	—	—	—	—	—	—	—	—	—	—	—	—	—	—	—	—	—	—	—	—	—	133,0	7
Semivicoli . . . . .	—	—	—	—	—	0,5	4,3	4,0	—	—	—	—	—	—	—	—	—	—	—	—	—	—	—	—	—	—	—	—	—	—	—	—	—	62,7	7
ARIELLI																																			
Crecchio . . . . .	—	—	—	—	—	—	—	—	—	—	—	—	—	—	—	—	—	—	—	—	—	—	—	—	—	—	—	—	—	—	—	—	—	50,0	4
MORO																																			
Orsogna . . . . .	—	—	—	—	—	—	15,0	—	—	—	—	—	—	—	—	—	—	—	—	—	—	—	—	—	—	—	—	—	—	—	—	—	—	66,0	7



Osservazioni pluviometriche

Anno 1921 - Mese di Settembre

STAZIONE	ALTEZZE DI PRECIPITAZIONE IN mm. D'ACQUA OSSERVATE IL GIORNO:																															TOTTALI MENSILI	Numero dei giorni con precipitazione uguale o superiore ad 1 mm.				
	1	2	3	4	5	6	7	8	9	10	11	12	13	14	15	16	17	18	19	20	21	22	23	24	25	26	27	28	29	30	31						
<b>TRIGNO</b>																																					
Vastogirardi . . . . .																																		130,0	4		
Carovilli . . . . .						12,0	6,0																												89,0	6	
Chiauci . . . . .						2,0	3,0										2,0	1,0																	67,0	8	
Frosolone . . . . .																																			98,5	4	
Bagnoli del Trigno . . . . .																																			81,0	5	
Agnone . . . . .						2,6		8,0																											57,5	7	
Pietrabbondante . . . . .	10,0																																		56,0	5	
Schiavi d'Abruzzo . . . . .								3,0																											48,5	7	
Castiglione Messer Marino . . . . .																																			336,0	8	
Palmoli . . . . .								8,0																											75,0	8	
Montefalcone del Sannio . . . . .																																			169,0	7	
Mafalda . . . . .																																			121,0	4	
<b>BIFERNO</b>																																					
Boiano . . . . .							3,5	6,5																											96,0	9	
Indiprete (Castelpetroso) . . . . .							10,0																												78,0	3	
Roccamandolfi . . . . .							2,5	9,0	10,0																											117,0	11
Guardiaregia . . . . .																																				215,0	9
Baranello . . . . .							2,0	5,0									2,6																			86,2	9
Campobasso . . . . .										4,3																										98,6	7
Montagano . . . . .										5,0																										133,0	10
Castropignano . . . . .											8,0																									72,0	4
S. Angelo Limosano . . . . .																																				145,0	5
Morrone del Sannio . . . . .								5,0	2,0																											192,1	8
Castelmauro . . . . .								1,0	4,0																											742,0?	11
Larino . . . . .									5,0																											227,6	7
Guglionesi . . . . .								3,0		7,0																										203,0	6
S. Martino in Pensilis . . . . .										1,7																										195,8	7



STAZIONE	ALTEZZE DI PRECIPITAZIONE IN mm. D'ACQUA OSSERVATE IL GIORNO:																															TOTALI MENSILI	Numero dei giorni con precipitazione superiore o uguale a 1 mm.								
	1	2	3	4	5	6	7	8	9	10	11	12	13	14	15	16	17	18	19	20	21	22	23	24	25	26	27	28	29	30	31										
<b>SACCIONE</b>																																									
Serracapriola								2,0					5,0							18,0	1,0	14,0	2,0	5,0				19,0	137,0	31,0	234,0	10									
<b>FORTORE</b>																																									
Montefalcone Valfortore						2,0														1,0								21,0	35,0	46,0			105,0	5							
S. Bartolomeo in Galdo					2,0																12,0	11,0					17,0	8,0	18,0	54,0	4,0	126,0	8								
Castelvetero in Valfortore.																					25,0						20,0			32,0	28,0	105,0	4								
Vulturara Appula								1,1														12,0	10,0				3,7	10,5	28,4	63,9	129,6	7									
Gildone												8,0										15,0	8,0	3,0	34,0	45,0	43,0	2,0		158,0	8										
Toro		3,0																			30,0					7,0	32,0	13,0	19,0	104,0	8										
Campolieto						4,3																28,0	7,0				11,7	19,5	18,0	43,5	132,0	7									
Riccìa					3,0																14,0	14,0										31,0	3								
Gambatesa						4,0															5,0	26,0	2,0			3,0	7,0	5,0	37,0	39,0	128,0	9									
Celenza Valfortore						2,0															8,0	16,0				2,0	6,0	4,0	49,0	12,0	99,0	8									
S. Elia a Pianisi.								5,5													35,0		5,5				10,5	5,5	20,0	22,0	104,0	7									
Colletorto																						38,0	3,0						56,0	47,0	144,0	4									
Bonefro								1,0			3,0										18,0	29,0					15,0	16,0	60,0	52,0	194,0	8									
Castelnuovo della Daunia																										10,0		42,0	8,0			60,0	3								
<b>LAGO DI LESINA</b>																																									
Poggio Imperiale.						1,0	2,0															10,0	10,0					8,0	8,0	110,0	6,0	155,0	8								
<b>LAGO DI VARANO</b>																																									
Cagnano Varano.						5,0	10,0															20,0	15,0					20,0	25,0	6,0		101,0	7								
<b>VARI (tra il Romandato ed il T. della Macchia)</b>																																									
Vico Garganico																														36,0	54,0	74,5	176,5	4							

STAZIONE	ALTEZZE DI PRECIPITAZIONE IN mm. D'ACQUA OSSERVATE IL GIORNO:																															TOTALI				
	1	2	3	4	5	6	7	8	9	10	11	12	13	14	15	16	17	18	19	20	21	22	23	24	25	26	27	28	29	30	31	MENSILI	Numero dei giorni con precipitazioni per ore al mm.			
<b>VARII (tra il T. della Macchia e la Valle del Palombaro)</b>																																				
Viesti	-	-	-	-	-	-	0,3	-	-	-	-	-	-	-	-	-	-	-	-	-	-	-	-	-	-	-	-	-	-	-	-	-	-	41,8	5	
<b>VALLE DI MATTINATA</b>																																				
Monte S. Angelo	-	-	-	-	-	-	-	3,5	-	-	-	-	-	-	-	-	-	-	-	-	-	-	-	-	-	-	-	-	-	-	-	-	-	139,0	5	
<b>CANDELARO</b>																																				
Torremaggiore	-	-	-	-	-	-	1,0	-	-	-	-	-	-	-	-	-	-	-	-	-	-	-	-	-	-	-	-	-	-	-	-	-	-	115,0	7	
S. Marco in Lamis	-	-	-	-	-	-	7,0	-	-	-	-	-	-	-	-	-	-	-	1,0	-	-	-	-	-	-	-	-	-	-	-	-	-	-	115,0	8	
Alberona	-	-	-	-	-	-	1,0	-	-	-	-	-	-	-	-	-	-	-	-	-	-	-	-	-	-	-	-	-	-	-	-	-	-	118,0	9	
Lucera	-	-	-	-	-	-	1,1	-	-	-	-	-	-	-	-	-	-	-	-	-	-	-	-	-	-	-	-	-	-	-	-	-	-	120,6	8	
Faeto	>	>	>	>	>	>	>	>	>	>	>	>	>	>	>	>	>	>	>	>	>	>	>	>	>	>	>	>	>	>	>	>	>	>	>	>
Troia	-	-	-	-	-	-	-	-	-	-	-	-	-	-	-	-	-	-	-	-	-	-	-	-	-	-	-	-	-	-	-	-	-	210,2	5	
Foggia	-	-	-	-	-	-	0,3	-	-	-	-	-	-	-	-	-	-	-	-	-	-	-	-	-	-	-	-	-	-	-	-	-	-	120,7	8	
<b>LAGO SALSO, PALUDI DI CELENTANO, LAGO SALPI</b>																																				
Manfredonia (Bonifica Sipontina)	-	-	-	-	-	-	-	-	-	-	-	-	-	-	-	-	-	-	-	-	-	-	-	-	-	-	-	-	-	-	-	-	-	120,5	5	
<b>CERVARO</b>																																				
Monteleone di Puglia	-	-	-	-	-	-	2,0	-	-	-	-	-	-	-	-	-	-	-	-	-	-	-	-	-	-	-	-	-	-	-	-	-	-	181,0	7	
Savignano di Puglia	-	-	-	-	-	-	1,0	3,0	-	-	-	-	-	-	-	-	-	-	-	-	-	-	-	-	-	-	-	-	-	-	-	-	-	88,0	8	
Bovino	-	-	-	-	-	-	2,0	-	-	-	-	-	-	-	-	-	-	-	-	-	-	-	-	-	-	-	-	-	-	-	-	-	-	60,0	8	
Orsara di Puglia	-	-	-	-	-	-	-	-	-	-	-	-	-	-	-	-	-	-	-	-	-	-	-	-	-	-	-	-	-	-	-	-	-	193,0	6	

STAZIONE	ALTEZZE DI PRECIPITAZIONE IN mm. D'ACQUA OSSERVATE IL GIORNO:																															TOTALI		
	1	2	3	4	5	6	7	8	9	10	11	12	13	14	15	16	17	18	19	20	21	22	23	24	25	26	27	28	29	30	31	MENSILI	Numero dei giorni con precipitazione per ora ed ora	
<b>CARAPELLE</b>																																		
Bisaccia																					2,0			5,0			10,0		15,0			32,0	4	
S. Agata di Puglia							2,0															14,0	6,0	3,0		20,0	9,0	6,0	47,0			107,0	8	
Ascoli Satriano				1,0		3,0																11,5				3,2	30,5	23,0	116,3	5,0		193,5	9	
Ortanova							1,0	1,0													1,0		6,0	6,0	15,0		3,0	23,0	10,0	148,0		209,0	10	
<b>OFANTO</b>																																		
Nusco																						18,0	27,0						53,0			98,0	3	
Andretta																						8,0	12,0									20,0	2	
Teora																						21,0	5,0					16,0	28,0	3,0		73,0	5	
Pescopagano					1,0																	17,0	7,0			6,0		130,0				161,0	7	
S. Andrea di Conza																				25,0	5,0							45,0	55,0	10,0		140,0	5	
Calitri																						1,8	2,6					0,7	41,3	17,0		63,4	4	
Castel Lagopesole																						13,0			3,0	3,0	6,0	14,0	16,0	9,0		64,0	7	
Atella																						7,0					7,0		11,0	28,0		53,0	4	
Lacedonia				5,0	2,0																23,0		5,0			2,5	17,0		62,5			117,0	9	
Aquilonia							10,2															15,0						12,2	36,0	57,3		130,7	6	
Monticchio														16,0									15,5	1,0	2,0	3,0	29,0	48,5	68,0	30,5		213,5	9	
Venosa																											16,0	35,0	36,0	41,0		128,0	4	
Melfi							2,5																14,0	1,0	1,0			25,0	15,5	5,0		64,0	7	
Lavello							0,5																12,0	4,5	16,0		1,5		65,0	15,0	8,0		122,5	7
Spinazzola																							10,0	15,0	5,0		2,0	50,0	40,0	30,0	20,0	172,0	8	
Minervino Murge.							3,0		2,0														11,0		19,0		14,0	8,0	57,0	85,0	62,0	261,0	9	



STAZIONE	ALTEZZE DI PRECIPITAZIONE IN mm. D'ACQUA OSSERVATE IL GIORNO:																															TOTALI MENSILI	Numero di giorni con precipitazioni superiore o uguale a 1 mm.			
	1	2	3	4	5	6	7	8	9	10	11	12	13	14	15	16	17	18	19	20	21	22	23	24	25	26	27	28	29	30	31					
	<b>LATO</b>																																			
Castellaneta . . . . .	-	-	-	-	-	-	-	-	-	-	-	-	-	-	-	-	-	-	-	-	-	-	-	-	-	3,0	14,0	2,8	-	1,0	13,0	19,0	-	34,0	86,8	7
	<b>GALASO</b>																																			
Ginosa . . . . .	-	-	-	-	-	-	-	-	-	6,0	-	-	-	-	-	-	-	-	12,0	27,0	-	-	-	-	-	47,0	16,0	26,0	-	47,0	16,0	-	-	197,0?	8	

Osservazioni pluviometriche

Anno 1921 — Mese di Ottobre

STAZIONE	ALTEZZE DI PRECIPITAZIONE IN mm. D'ACQUA OSSERVATE IL GIORNO:																															TOTALI MENSILI	Numero dei giorni con precipitazione uguale o su- periore a 1 mm.		
	1	2	3	4	5	6	7	8	9	10	11	12	13	14	15	16	17	18	19	20	21	22	23	24	25	26	27	28	29	30	31				
<b>VIBRATA</b>																																			
Colonnella	-	-	-	-	-	-	-	-	-	-	-	-	-	-	-	-	-	-	-	-	-	-	-	-	5,0	60,0	20,0	-	4,0	-	-	-	-	89,0	4
<b>SALINELLO</b>																																			
Civitella del Tronto	-	-	-	-	-	-	-	-	-	-	-	-	-	-	-	-	-	-	-	-	-	-	-	-	-	25,0	20,0	20,0	23,0	-	-	-	-	88,0	4
<b>TORDINO</b>																																			
Ginepri	-	-	-	-	-	-	-	-	-	-	-	-	-	-	-	-	-	-	-	-	-	-	-	-	-	70,0	8,0	9,0	10,0	0,5	-	-	-	97,5	4
Cortino	-	-	-	-	-	-	-	-	-	-	-	-	-	-	-	-	-	-	-	-	-	-	-	-	-	30,0	25,0	40,0	13,0	15,0	-	-	-	123,0	5
Teramo	-	-	-	-	-	-	-	-	-	-	-	-	-	-	-	-	-	-	-	-	-	-	-	-	-	50,3	4,3	13,9	6,0	7,0	-	-	-	81,5	5
Fustagnano	-	-	-	-	-	-	-	-	-	-	-	-	-	-	-	-	-	-	-	-	-	-	-	-	-	69,0	76,0	19,0	-	-	-	-	-	164,0	3
Campli	-	-	-	-	-	-	-	-	-	-	-	-	-	-	-	-	-	-	-	-	-	-	-	-	-	48,0	47,0	-	15,0	-	-	-	-	110,0	3
<b>VOMANO</b>																																			
Porcinaro	-	-	-	-	-	-	-	-	-	-	-	-	-	-	-	-	-	-	-	-	-	-	-	-	-	14,0	72,0	53,0	17,0	12,0	-	-	-	168,0	5
Campotosto	-	-	-	-	-	-	-	-	-	-	-	-	-	-	-	-	-	-	-	-	-	-	-	-	-	47,0	82,0	-	5,0	5,0	-	-	-	139,0	4
Nerito	-	-	-	-	-	-	-	-	-	-	-	-	-	-	-	-	-	-	-	-	-	-	-	-	-	32,0	68,0	31,0	18,0	15,0	5,0	-	3,0	172,0	7
Fano Adriano	-	-	-	-	-	-	-	-	-	-	-	-	-	-	-	-	-	-	-	-	-	-	-	-	-	15,2	80,0	18,4	17,7	12,4	2,3	-	4,2	150,2	7
Pietracamela	-	-	-	-	-	-	-	-	-	-	-	-	-	-	-	-	-	-	-	-	-	-	-	-	-	30,0	71,0	21,0	10,0	20,0	2,0	-	6,0	160,0	7
Villa Vallucci	-	-	-	-	-	-	-	-	-	-	-	-	-	-	-	-	-	-	-	-	-	-	-	-	-	1,0	76,0	8,5	8,0	9,0	-	-	1,6	104,1	6
Isola del Gran Sasso	-	-	-	-	-	-	-	-	-	-	-	-	-	-	-	-	-	-	-	-	-	-	-	-	-	13,3	77,0	17,4	23,3	14,0	-	-	5,4	150,4	6
Castelli	-	-	-	-	-	-	-	-	-	-	-	-	-	-	-	-	-	-	-	-	-	-	-	-	-	14,0	94,0	17,0	34,0	20,0	4,0	-	-	183,0	6
Notaresco	-	-	-	-	-	-	-	-	-	-	-	-	-	-	-	-	-	-	-	-	-	-	-	-	-	56,0	-	1,3	5,5	0,7	-	-	-	63,5	3
<b>PIOMBA</b>																																			
Atri	-	-	-	-	-	-	-	-	-	-	-	-	-	-	-	-	-	-	-	-	-	-	-	-	-	30,0	25,5	-	-	-	19,0	-	-	74,5	3
<b>SALINE</b>																																			
Farindola	-	-	-	-	-	-	-	-	-	-	-	-	-	-	-	-	-	-	-	-	-	-	-	-	-	12,0	38,0	11,0	9,0	-	-	-	22,0	92,0	5
Pennè	-	-	-	-	-	-	-	-	-	-	-	-	-	-	-	-	-	-	-	-	-	-	-	-	-	10,0	56,0	5,0	3,0	11,5	0,5	-	2,5	88,5	6
Moscufo	-	-	-	-	-	-	-	-	-	-	-	-	-	-	-	-	-	-	-	-	-	-	-	-	-	-	-	-	70,5	-	-	4,0	74,5	6	
Arsita	-	-	-	-	-	-	-	-	-	-	-	-	-	-	-	-	-	-	-	-	-	-	-	-	-	10,0	71,0	9,0	8,0	-	-	-	-	98,0	4
Appignano	-	-	-	-	-	-	-	-	-	-	-	-	-	-	-	-	-	-	-	-	-	-	-	-	-	12,0	56,0	3,0	-	11,0	2,0	-	-	84,0	5







Osservazioni pluviometriche

Anno 1921 — Mese di Ottobre

STAZIONE	ALTEZZE DI PRECIPITAZIONE IN mm. D'ACQUA OSSERVATE IL GIORNO:																															TOTALI																											
	1	2	3	4	5	6	7	8	9	10	11	12	13	14	15	16	17	18	19	20	21	22	23	24	25	26	27	28	29	30	31	MENSILI	Numero dei giorni con precipitazione perfore ad 1 mm.																										
<b>FELTRINO</b>																																																											
Lanciano																																	36,8	20,7	1,3	12,4	6,0	77,2	5																				
<b>SANGRO</b>																																																											
Pescasseroli						7,0																												45,0	175,0	9,0	8,0																			244,0	5		
Civitella Alfedena	0,5					2,0	2,4																												64,0	181,0	3,3	21,5	50,8																		325,5	7	
Scontrone						5,0																													65,0	45,0	35,0	25,0	20,0	5,0																	200,0	7	
Castel di Sangro							4,1																												7,2	109,5	7,2	5,6	40,5	1,9																	176,0	7	
Pietransieri																																			20,0	120,0		20,0	35,0																		195,0	4	
Ateleta						1,5																													43,0	31,0		32,0																	5,1		112,6	5	
Capracotta																																			12,6	15,1	10,6	9,8	7,8	9,5															10,1		75,5	7	
Gamberale	28,0																																		21,0	88,0	20,0	27,0																		23,0		207,0	6
Rosello																																			1,1	74,4	32,6	14,9	36,7																	6,6		166,3	6
Montelapiano																																			11,0	61,0	3,0	11,5	31,5	2,0	1,5																	121,5	7
Villa S. Maria																																			2,0	67,5	4,0	18,0	33,4	1,1																	126,0	6	
Montenerodomo																																			1,0	8,0	2,0	1,0	0,2		1,0	2,0															15,2?	6	
Palena																																			87,0	5,0	25,0	38,0																		12,0	167,0	5	
Lama dei Peligni																																			75,3	4,5	15,3	33,0																	20,0		148,1	5	
Gessopalena	13,0																																		68,0	8,0	6,0	30,0																	4,0		129,0	6	
Fara S. Martino																																			85,2	6,1	21,2	12,1	0,8																13,0		138,4	5	
Pennapedimonte							10,0																																																50,0		130,0?	4	
Casoli																																			66,0			11,0	12,0																		89,0	3	
Paglieta																																			24,0	17,0	2,0	16,0	13,0																		72,0	5	
<b>SINELLO</b>																																																											
Montazzoli																																		23,0	32,0	15,0	10,0	31,0																		111,0	5		
GiSSI																																			11,0	25,0	15,0	15,0	36,0																		102,0	5	
Cupello																																			14,0	5,0	1,0	11,0	2,0																		33,0	5	
Scerni																																			24,0		3,0	12,0																				39,0	3

Osservazioni pluviometriche

Anno 1921 — Mese di Ottobre

STAZIONE	ALTEZZE DI PRECIPITAZIONE IN mm. D'ACQUA OSSERVATE IL GIORNO:																															TOTALI MENSILI	Numero dei giorni con precipitazione uguale o superiore ad 1 mm.	
	1	2	3	4	5	6	7	8	9	10	11	12	13	14	15	16	17	18	19	20	21	22	23	24	25	26	27	28	29	30	31			
<b>TRIGNO</b>																																		
Vastogirardi . . . . .																										155,0	20,0	145,0		10,0		330,0	6	
Carovilli . . . . .																										35,0	44,0		37,0			116,0	3	
Chiauci . . . . .																										17,0	13,0	17,0		11,0		58,0	4	
Frosolone . . . . .																										42,0	35,0	36,0	14,0			127,0	4	
Bagnoli del Trigno . . . . .																										29,0	36,0	43,0	17,0			125,0	4	
Agnone . . . . .																										44,0	56,2	8,8	17,2	19,0		145,2	5	
Pietrabbondante . . . . .	6,0																									40,0	30,0	14,0	31,0		121,0	5		
Schlavi d'Abruzzo . . . . .																										10,0	30,0		37,0		77,0	3		
Castiglione Messer Marino . . . . .																										46,0	28,0	53,0	27,0	16,0		37,0	207,0	6
Palmoli . . . . .																										10,0	11,0	4,0	26,0			51,0	4	
Montefalcone del Sannio . . . . .																										13,0	12,0		4,0			29,0	3	
Mafalda . . . . .																										15,0	5,0		26,0			46,0	3	
<b>BIFERNO</b>																																		
Bolano . . . . .	1,0																									30,0	86,0	10,5	30,0	35,0		192,5	6	
Indiprete (Castelpetroso) . . . . .																										65,0	69,0	55,0				189,0	3	
Roccamandolfi . . . . .																										27,0	48,0	35,0	48,0	4,0		162,0	5	
Guardiaregia . . . . .																										16,0	21,0	36,0	15,0	26,0		114,0	5	
Baranello . . . . .																										39,0	27,0	11,0	16,0			93,0	4	
Campobasso . . . . .																										7,2	56,9	0,5	9,1	11,0	0,5	2,2	87,4	5
Montagano . . . . .																																74,0	74,0	4
Castropignano . . . . .																										67,0	11,0	26,0				104,0	4	
S. Angelo Limosano . . . . .																										50,0	5,0	20,0				75,0	3	
Morrone del Sannio . . . . .																										3,5	20,0	8,0	7,5	20,0	0,4	4,0	63,4	6
Castelmauro . . . . .																										2,0	gocce					2,0?	1	
Larino . . . . .																										17,4	2,3	2,7	27,9	0,3	3,6	54,2	5	
Guglionesi . . . . .																										1,0	6,0	20,0	18,0			45,0	4	
S. Martino in Pensilis . . . . .																										5,5	12,3	1,0	36,2			55,0	4	



Osservazioni pluviometriche

Anno 1921 — Mese di Ottobre

STAZIONE	ALTEZZE DI PRECIPITAZIONE IN mm. D'ACQUA OSSERVATE IL GIORNO:																															TOTALI MENSILI	Numero dei giorni con precipitazioni superiore ad 1 mm.										
	1	2	3	4	5	6	7	8	9	10	11	12	13	14	15	16	17	18	19	20	21	22	23	24	25	26	27	28	29	30	31												
<b>VARI (tra il T. della Macchia e la Valle dei Palombaro)</b>																																											
Viesti																																		0,2	0,2	1							
<b>VALLE DI MATTINATA</b>																																											
Monte S. Angelo																																		2,0	19,0	6,5	0,3	27,8	3				
<b>CANDELARO</b>																																											
Torremaggiore																																			4,0	5,0	14,0	7,0	30,0	4			
S. Marco in Lamis																																			3,0	5,0	18,0	1,0	27,0	4			
Alberona																																			3,0	14,0	10,0	14,0	18,0	9,0	68,0	6	
Lucera																																				3,1	4,1	0,7	23,4	1,0	32,3	4	
Faeto																																				23,0	20,0	32,0	11,0	4,0	90,0	5	
Troia																																					15,0	25,1	40,1	2			
Foggia																																				2,9	gocce	gocce	10,2	0,3	13,4	2	
<b>LAGO SALSO, PALUDI DI CELENTANO, LAGO SALPI</b>																																											
Cerignola																																											
Manfredonia (Bonifica Sipontina)	3,5																																						3,5	1			
<b>CERVARO</b>																																											
Monteleone di Puglia																																					7,1	13,8	16,0	13,9	50,8	4	
Savignano di Puglia																																					7,0	16,0	11,0	9,0	3,0	46,0	5
Bovino	10,0	6,0	6,0	5,0	3,0	2,0																														2,0	16,0	42,0	14,0	7,0	2,0	115,0	12
Orsara di Puglia																																						20,0	26,0	16,0	2,0	64,0	4

STAZIONE	ALTEZZE DI PRECIPITAZIONE IN mm. D'ACQUA OSSERVATE IL GIORNO:																															TOTALI				
	1	2	3	4	5	6	7	8	9	10	11	12	13	14	15	16	17	18	19	20	21	22	23	24	25	26	27	28	29	30	31	MENSILI	Numero dei giorni con precipitazioni superiori ad 1 mm.			
<b>CARAPELLE</b>																																				
Bisaccia																																		16,0	3	
S. Agata di Puglia																																		33,0	6	
Ascoli Satriano																																		49,5	4	
Ortanova																																		59,0	4	
<b>OFANTO</b>																																				
Nusco																																		63,0	5	
Andretta																																		76,0	5	
Teora																																		104,0	4	
Pescopagano	5,0																																	69,0	4	
S. Andrea di Conza																																		90,0	4	
Calitri																																		52,9	5	
Castel Lagopesole	>	>	>	>	>	>	>	>	>	>	>	>	>	>	>	>	>	>	>	>	>	>	>	>	>	>	>	>	>	>	>	>	>	>	>	
Atella																																			33,0	2
Lacedonia																																			42,0	4
Aquilonia																																			87,0	4
Monticchio																																			29,5	3
Venosa																																			31,0	2
Melfi																																			42,7	3
Lavello																																			33,0	3
Spinazzola																																			55,0	2
Minervino Murge.	27,0	4,0																																50,0	4	

Osservazioni pluviometriche

Anno 1921 — Mese di Ottobre

STAZIONE	ALTEZZE DI PRECIPITAZIONE IN mm. D'ACQUA OSSERVATE IL GIORNO:																															TOTALI		
	1	2	3	4	5	6	7	8	9	10	11	12	13	14	15	16	17	18	19	20	21	22	23	24	25	26	27	28	29	30	31	MENSILI		
<b>MURGE E PENISOLA SALENTINA</b>																																		
Altamura																											38,0	1,0	10,0			49,0	3	
Martina Franca																											6,0	10,0	10,0			26,0	3	
Noci																									16,4	37,5						53,9	2	
Locorotondo																										12,5	11,0	6,5			30,0	3		
Gioia del Colle																											30,0	5,0	5,0			40,0	3	
Crispiano	16,0	6,4	12,9				10,5						6,0		7,7										8,0						67,5	7		
Ostuni																									10,0	1,0					11,0	2		
Conversano																											7,0	8,5			15,5	2		
Grumo Appula																												21,0	15,0	35,0	6,0	77,0	4	
Oria																											32,4				32,4	1		
Andria	36,0																									9,0	1,5	3,5			50,0	4		
Alessano	6,0																										8,0	16,0			30,0	3		
Massafra																										30,7	4,0				34,7	2		
Presicce	5,0																										7,0	2,0			14,0	3		
Diso	6,3																											16,3	9,2			31,8	3	
S. Maria di Leuca																												10,0	15,0	0,5		25,5	2	
Palascia	54,0													3,0														22,0	37,8			116,8	4	
Lecce	5,5																										1,3	5,8	7,4			20,0	4	
Maglie	3,0																								gocce	4,5	12,0				19,5	3		
Lizzano		1,5																								10,0	3,0			1,0		15,5	4	
Taviano	5,0																										15,0	5,0			25,0	3		
Calimera																												5,5	28,0			33,5	2	
Otranto																												4,0	54,0			58,0	2	
Gallipoli																											2,0	8,0	1,3			11,3	3	
Barletta	2,8																										1,2	2,8	9,0			15,8	4	
Brindisi																												7,0	2,0			9,0	2	
Taranto (Borgo)																												13,4	2,5			15,9	2	
Giovinazzo																																		
Bari (Semaforo)																													1,0	4,0			5,0	2

Numero dei giorni con precipitazioni superiori ad 1 mm.



Osservazioni pluviometriche

Anno 1921 — Mese di Ottobre

STAZIONE	ALTEZZE DI PRECIPITAZIONE IN mm. D'ACQUA OSSERVATE IL GIORNO:																															TOTALI MENSILI	Numero dei giorni con precipitazione superiore a 1 mm.				
	1	2	3	4	5	6	7	8	9	10	11	12	13	14	15	16	17	18	19	20	21	22	23	24	25	26	27	28	29	30	31						
	<b>LATO</b>																																				
Castellaueta . . . . .	—	—	—	—	—	—	—	—	—	—	—	—	—	—	—	—	—	—	—	—	—	—	—	—	—	30,0	9,0	0,8	—	—	—	—	—	—	39,8	2	
	<b>GALASO</b>																																				
Ginosa . . . . .	—	—	—	—	—	—	—	—	—	—	—	—	—	—	—	—	—	—	—	—	—	—	—	—	—	—	—	—	—	—	—	—	—	—	—	106,0	5

Osservazioni pluviometriche

Anno 1921 - Mese di Novembre

STAZIONE	ALTEZZE DI PRECIPITAZIONE IN mm. D'ACQUA OSSERVATE IL GIORNO:																															TOTALI MENSILI	Numero dei giorni con precipitazione uguale o superiore ad 1 mm.	
	1	2	3	4	5	6	7	8	9	10	11	12	13	14	15	16	17	18	19	20	21	22	23	24	25	26	27	28	29	30	31			
<b>VIBRATA</b>																																		
Colonnella	-	-	-	-	-	-	-	2,0	25,0	31,0	-	-	-	-	9,0	-	-	-	-	28,0	2,0	-	-	-	1,0	1,0	-	10,0	-	-	-	109,0	9	
<b>SALINELLO</b>																																		
Civitella del Tronto	>	>	>	>	>	>	>	>	>	>	>	>	>	>	>	>	>	>	>	>	>	>	>	>	>	>	>	>	>	>	>	>	>	>
<b>TORDINO</b>																																		
Ginepri	-	-	-	-	-	-	-	*	29,0	5,0	-	-	-	-	15,0	5,0	-	-	-	42,0	0,5	-	-	-	-	-	10,0	0,5	-	-	-	107,0	6	
Cortino	-	-	-	-	-	-	-	-	15,0	-	-	-	-	8,0	30,0	-	-	-	51,0	-	-	-	-	-	-	11,0	-	-	-	-	115,0	5		
Teramo	-	-	-	-	-	-	-	1,0	15,0	43,2	-	-	-	gocce	17,3	15,9	-	-	-	27,9	0,5	-	-	-	gocce	-	8,5	3,2	-	-	-	132,5	8	
Fustagnano	-	-	-	-	-	-	-	-	30,0	-	-	-	-	-	11,0	6,0	-	-	-	35,0	-	-	-	-	-	-	-	9,0	-	-	-	91,0	5	
Campoli	-	-	-	-	-	-	-	-	-	-	-	-	-	42,0	25,0	-	13,0	33,0	-	-	-	8,0	-	-	-	14,0	-	-	-	-	135,0	6		
<b>VOMANO</b>																																		
Porcinaro	-	-	-	-	-	-	-	10,0	8,0	-	-	11,0	-	13,0	-	8,0	-	-	-	8,0	-	-	-	-	-	-	-	-	-	-	58,0	6		
Campotosto	-	-	-	-	-	-	-	-	-	-	4,0	-	-	3,0	-	-	-	-	-	-	2,0	-	-	-	9,0	-	-	4,0	-	-	-	22,0	5	
Nerito	-	-	-	-	-	-	-	5,0	22,0	3,0	-	8,0	-	11,0	22,0	3,0	-	-	2,0	57,0	-	15,0	-	-	-	-	17,0	5,0	-	-	-	170,0	12	
Fano Adriano	-	-	-	-	-	-	-	17,0	28,8	-	-	-	3,2	12,2	5,5	10,1	-	-	55,0	10,1	-	-	-	-	-	10,0	-	-	-	151,9	9			
Pietracamela	-	-	-	-	-	-	-	2,0	32,0	18,0	-	-	-	2,0	29,0	29,0	-	-	54,0	16,0	-	-	-	-	-	10,0	-	-	-	192,0	9			
Villa Vallucci	-	-	-	-	-	-	-	-	35,0	10,0	-	-	0,5	9,0	12,0	5,0	-	-	2,0	32,0	5,0	-	-	-	-	-	7,6	1,2	-	-	-	119,3	10	
Isola del Gran Sasso	-	-	-	-	-	-	-	2,0	2,0	52,0	10,0	-	-	5,0	15,0	15,0	-	-	56,2	18,0	-	-	-	-	-	10,0	-	-	-	185,2	10			
Castelli	-	-	-	-	-	-	-	2,0	13,0	42,0	10,0	-	-	11,0	13,0	20,0	-	-	20,0	41,0	22,0	-	-	-	-	-	12,0	2,0	-	-	-	208,0	12	
Notaresco	-	-	-	3,7	-	-	-	-	55,0	-	-	-	-	4,2	24,0	-	-	-	45,9	3,0	-	-	-	-	-	14,0	-	-	-	149,8	9			
<b>PIOMBA</b>																																		
Atri	-	-	-	3,0	-	-	-	26,0	15,0	-	-	-	7,0	17,0	18,0	-	-	9,0	28,0	7,0	-	-	-	-	-	20,0	5,0	-	-	-	155,0	11		
<b>SALINE</b>																																		
Farindola	-	-	-	-	-	-	-	21,0	-	2,0	-	-	36,0	-	-	-	-	-	8,0	-	-	-	-	-	-	14,0	8,0	-	-	-	89,0	6		
Penne	-	-	-	-	-	-	7,0	0,5	37,0	10,0	-	0,5	-	5,0	22,0	17,0	-	-	2,5	27,5	2,0	-	-	-	-	-	15,0	2,0	-	-	-	148,0	11	
Moscufo	-	-	-	-	-	-	-	-	44,3	-	-	-	40,0	-	-	-	-	-	23,6	-	-	-	-	-	13,0	-	-	-	120,9	9				
Arsita	3,5	-	-	-	-	2,0	-	1,0	41,5	10,0	-	-	0,5	11,0	23,0	2,0	-	-	17,0	34,0	10,0	-	-	-	-	13,0	-	-	-	168,5	12			
Appignano	-	-	-	-	-	-	-	39,0	48,0	-	-	-	-	-	17,0	16,0	-	-	18,0	15,0	-	-	-	-	-	5,0	5,0	-	-	-	163,0	8		

STAZIONE	ALTEZZE DI PRECIPITAZIONE IN mm. D'ACQUA OSSERVATE IL GIORNO:																															TOTALI MENSILI	Numero dei giorni con precipitazione eguale o superiore a 1 mm.										
	1	2	3	4	5	6	7	8	9	10	11	12	13	14	15	16	17	18	19	20	21	22	23	24	25	26	27	28	29	30	31												
<b>ATERNO-PESCARA</b>																																											
Montereale . . . . .									7,0						15,0	10,0	11,0																	16,0	10,0*	69,0	6						
Taverna della Croce . . . . .				2,0	4,0		5,0		10,0			6,*			15,0	2,0																		15,0		59,0	8						
Termine . . . . .					3,0				5,8			6,0			17,0	5,0																		18,0		56,8	7						
Barete . . . . .					0,5				5,5	8,0		2,5	2,0	6,0	8,0																					32,5	6						
Tornimparte . . . . .					2,0						1,0				2,0	21,0	15,0		7,0			4,0												14,0	3,0	69,0	9						
Scoppito . . . . .					7,0										18,0	7,0																		21,0	3,0	56,0	5						
Casamaina . . . . .				7,0					4,0	2,0	*			3,0		22,0	3,0																	17,0*		85,0	8						
Aquila . . . . .					5,5				1,9	2,0		1,6		1,1	2,1	2,7																		16,8		40,3	9						
Assergi . . . . .									20,0		2,0	1,0	8,0	3,5	4,5							12,5	40,0										35,3	6,0	132,8	10							
Stazione Paganica . . . . .					11,0										15,0																					26,0	2						
Poggio Pienze . . . . .							15,0												15,0			10,0												10,0		21,0	71,0	5					
Stazione Campana . . . . .															16,0							3,0	1,0											13,0		33,0	4						
Rocca di Cambio . . . . .					4,0						6,*			3,0	4,5	22,0	2,0																	11,0*		76,0	8						
Beffi (Acciano) . . . . .									2,0	5,5	0,5	1,0	3,0		35,0	4,0																			12,0		74,0	8					
Goriano Sicoli . . . . .																		5,0	16,0	11,0																	32,0	3					
Gagliano Aterno . . . . .												5,0	5,0	5,0	32,0	7,0																			15,0	12,0	92,0	9					
Scanno . . . . .					1,6				2,3		13,2		12,0	0,2	10,5	23,2																			14,2	0,3	95,7	8					
Anversa . . . . .									3,0	2,0				3,0		37,0	5,0																		18,0	9,0	86,0	8					
Rocca Pia . . . . .						34,0																															59,0	251,0	9				
Pettorano sul Gizio . . . . .							11,0	7,0	2,0						25,0																					9,0	6,0	78,0	7				
Campo di Giove . . . . .											*	10,0	46,*	6,*	20,0	6,0																				21,0	21,0	156,0	8				
Pacentro . . . . .									2,0	20,0	17,0		5,0		20,5		1,0																			9,0	1,0	90,0	10				
Sulmona . . . . .									1,4	16,2	2,0	3,0	5,0	1,5		11,5	25,5																		18,0	2,0	18,0	10,0	12,0	126,1	13		
Roccacasale . . . . .																																						10,0	4,0	178,1	10		
Castel del Monte . . . . .																																							10,0		139,0	8	
S. Stefano di Sessanio . . . . .																																								10,0		43,0	3

Osservazioni pluviometriche

Anno 1921 - Mese di Novembre

STAZIONE	ALTEZZE DI PRECIPITAZIONE IN mm. D'ACQUA OSSERVATE IL GIORNO:																															TOTALI MENSILI	Numero dei giorni con precipitazione uguale o superiore ad 1 mm.
	1	2	3	4	5	6	7	8	9	10	11	12	13	14	15	16	17	18	19	20	21	22	23	24	25	26	27	28	29	30	31		
(Segue) ATERNO-PESCARA																																	
Carapelle Calvisio									8,0				5,5	18,0	13,0							2,0		1,0	3,0	2,5						53,0	8
Capestrano								13,0			3,2		2,0	30,5	11,0					15,0								13,0				87,7	7
Collepietro								17,0					35,0	27,0	8,0					30,0							12,0				129,0	6	
Forca di Penne								12,0			3,5		6,1	3,6	76,2	27,6				37,5	16,2	8,6						17,1	3,7		212,1	11	
Officina Elettrica Tremonti									17,0				26,5		16,0	7,0	2,0	10,0	1,0	5,0	2,0							5,0	7,0		98,5	11	
Roccacaramanico								45,0	34,0					8,0	24,0	10,0												12,0	4,0		168,0	9	
Salle																								16,0	7,0	23,0	3,0				49,0	4	
Piano d'Orte							0,3	40,0	6,7				1,7	6,0	42,0	3,0					10,0	16,0	3,8				8,0	0,5		138,0	10		
Roccamorice							12,0	35,0	20,0	30,0		10,0						17,0	21,0	16,0	15,0	69,0									245,0	10	
Alanno								45,0	7,0				6,5	30,5	15,0				6,5	16,5	6,3						14,0	1,0		148,3	10		
Chieti				0,3					69,3	7,5		28,2	1,8	17,7					28,5	9,4							5,1	9,2		177,0	9		
Villa Cellera									15,0					35,0															20,0		70,0	3	
Cepagatti													5,0	21,0	25,0				7,0	17,0	17,0	15,0					3,0	11,0					
ALTOPIANO DI PESCOSTANZO																																	
Pescocostanzo				2,4			6,0	15,0	2,0		9,0		2,0	35,0	2,0				10,0	25,5	5,0						12,0	1,0		126,9	13		
Stazione Palena							3,0	4,0	6,0	3,0			18,0	22,0				10,0	13,0	40,0							18,0			137,0	10		
FORO																																	
Pretoro							3,0		3,0					7,0	27,0	10,0				12,0	28,0							4,0	9,0		103,0	9	
Semivicoli					1,5			0,2	44,0	32,7		1,0	0,5	5,0	18,0	18,8				4,5	19,0	4,5						6,3	2,2		158,2	12	
ARIELLI																																	
Crecchio							50,0				1,0				30,0					20,0							5,0			106,0	5		
MORO																																	
Orsogna									33,0	30,0				5,8	23,4					13,0	8,2							12,0		125,4	7		

Osservazioni pluviometriche

Anno 1921 - Mese di Novembre

STAZIONE	ALTEZZE DI PRECIPITAZIONE IN mm. D'ACQUA OSSERVATE IL GIORNO:																															TOTALI	
	1	2	3	4	5	6	7	8	9	10	11	12	13	14	15	16	17	18	19	20	21	22	23	24	25	26	27	28	29	30	31	MENSILI	Numero dei giorni con precipitazione superiore ad 1 mm.
<b>FELTRINO</b>																																	
Lanciano	-	-	-	-	gocce	-	-	0,6	15,2	82,0	5,8	2,4	0,4	0,2	14,3	23,0	-	-	-	20,5	24,5	-	-	-	-	-	6,0	3,8	-	-	198,7	10	
<b>SANGRO</b>																																	
Pescasseroli	-	-	-	-	5,0	-	-	5,0	-	-	-	19,0	-	-	46,0	-	-	-	-	14,0	-	-	-	-	-	-	39,0	4,0	-	-	132,0	7	
Civitella Alfedena	-	-	-	-	11,0	-	12,4	-	1,2	-	0,8	-	0,5	2,0	36,5	1,0	-	-	9,5	14,0	-	-	-	-	-	-	38,7	4,2	-	-	131,8	10	
Scontrone	-	-	-	-	5,0	-	15,0	15,0	15,0	15,0	15,0	5,0	5,0	5,0	-	-	-	-	-	8,0	-	-	-	-	-	-	-	-	-	-	103,0	10	
Castel di Sangro	-	-	-	-	3,7	-	-	7,3	2,1	*	-	3,9	24,7	-	49,6	4,0	-	-	-	23,1	2,7	-	-	-	-	-	0,8	15,0	-	-	136,9	10	
Pietransieri	-	-	-	-	-	-	7,0	-	7,0	-	10,0	-	-	40,0	4,0	-	-	-	-	24,0	4,0	-	-	-	-	-	20,0	-	-	-	116,0	8	
Ateleta	-	-	-	6,0	-	11,0	-	3,0	2,0	-	*	*	-	-	12,0	3,0	-	1,5	-	-	12,0	-	4,0	3,5	2,0	4,5	-	6,0	-	6,0	76,5	14	
Capracotta	-	-	-	-	-	-	-	-	-	2,8	6,0	-	-	0,9	4,2	6,4	-	-	10,9	15,2	13,8	15,9	-	-	-	-	12,8	7,8	8,5	7,9	113,1	12	
Gamberale	-	7,0	-	13,0	-	-	-	-	-	17,0	21,0	38,0	21,0	37,0	24,0	37,0	26,0	-	23,0	-	-	-	-	-	-	-	-	-	-	-	264,0	11	
Rosello	-	-	-	-	-	-	-	9,0	52,5	14,0	-	3,0	-	-	19,0	44,5	-	-	5,9	30,5	28,7	-	-	-	-	-	6,5	11,4	-	-	225,0	11	
Montelapiano	-	-	-	-	-	-	-	-	28,0	13,5	-	3,5	-	2,0	37,0	-	-	-	9,0	24,0	5,0	-	-	-	-	-	11,0	2,0	-	-	135,0	10	
Villa S. Maria	-	-	-	-	-	-	5,0	25,0	13,0	-	-	2,0	1,5	35,0	5,0	-	-	10,0	26,0	6,5	-	-	-	-	-	10,0	1,0	-	-	140,0	12		
Montenerodomo	>	>	>	>	>	>	>	>	>	>	>	>	>	>	>	>	>	>	>	>	>	>	>	>	>	>	>	>	>	>	>	>	>
Palena	-	-	-	-	-	-	7,0	-	5,0	2,0	-	-	5,0	28,0	12,0	-	-	18,0	10,0	5,0	-	-	-	-	-	5,0	12,0	6,0	-	-	115,0	12	
Lama dei Peligni	-	-	-	-	-	-	-	-	-	19,8	-	-	-	-	15,0	-	-	-	-	17,0	8,0	3,4	-	-	-	-	13,0	6,0	-	-	82,2	7	
Gessopalena	-	-	-	-	-	-	-	3,0	30,0	*	-	-	-	7,0	22,0	-	-	-	12,0	26,0	-	-	-	-	-	-	12,0	-	-	-	112,0	7	
Fara S. Martino	-	-	-	-	1,1	1,1	-	-	36,0	2,1	2,1	0,7	2,0	15,0	1,0	-	-	-	25,5	2,5	-	-	-	-	-	-	15,0	1,1	-	-	105,2	12	
Pennapiedimonte	20,0	-	-	45,0	-	-	-	-	-	-	-	-	-	-	22,0	-	-	-	-	12,0	20,0	10,0	-	-	-	-	-	-	-	139,0	7		
Casoli	-	-	-	-	-	-	20,0	15,0	17,0	-	-	10,0	-	11,0	-	-	-	-	-	20,0	-	-	-	-	-	-	-	-	-	-	93,0	6	
Paglieta	-	-	-	-	-	-	4,3	-	12,0	21,0	-	-	-	8,0	14,0	9,0	-	-	6,0	18,0	12,0	-	-	-	-	-	6,2	-	-	-	110,5	10	
<b>SINELLO</b>																																	
Montazzoli	-	-	-	-	-	11,0	13,0	-	-	-	-	-	-	-	-	-	-	-	23,0	12,0	-	-	14,0	-	-	-	-	-	-	-	73,0	5	
Gissi	-	-	-	-	-	-	10,0	-	76,0	-	-	-	15,0	26,0	-	-	-	-	25,0	26,0	-	-	-	-	-	-	26,0	-	-	-	204,0	7	
Cupello	-	-	-	-	-	0,5	8,0	35,0	75,0	-	1,5	-	-	20,0	11,5	-	-	-	20,5	1,0	-	-	-	-	-	-	14,0	3,0	-	-	190,0	10	
Scerni	-	-	-	-	-	-	2,0	32,0	53,0	-	-	1,0	12,0	43,0	13,0	-	-	-	23,0	13,0	-	-	-	-	-	-	3,0	1,0	-	-	196,0	11	

Osservazioni pluviometriche

Anno 1921 — Mese di Novembre

STAZIONE	ALTEZZE DI PRECIPITAZIONE IN mm. D'ACQUA OSSERVATE IL GIORNO:																															TOTALI		
	1	2	3	4	5	6	7	8	9	10	11	12	13	14	15	16	17	18	19	20	21	22	23	24	25	26	27	28	29	30	31	MENSILI	Numero dei giorni con precipitazioni per ogni periodo di mm.	
<b>TRIGNO</b>																																		
Vastogirardi . . . . .					35,0				15,0		45,0*	5,0	5,0	10,0	100,0				95,0														415,0	13
Carovilli . . . . .					14,0								47,0	24,0	32,0	37,0			42,0	17,0							45,0						258,0	8
Chiauci . . . . .											12,0		8,0	11,0	11,0	6,0			15,0	37,0	28,0							24,0	12,0			164,0	10	
Frosolone . . . . .									11,0	7,0	5,0								27,0	31,0	20,0	8,0	12,0	1,0								122,0	9	
Bagnoli del Trigno . . . . .									19,0	23,0	40,0								17,0	37,0	43,0							38,0				217,0	7	
Agnone . . . . .					2,8				13,3	gocce	17,0		3,2	10,7		31,6	12,6			28,0	0,5							11,0	13,2			143,9	10	
Pietrabbondante . . . . .					12,0				20,0		4,0			21,0		39,0				36,0	2,0								25,0			159,0	8	
Schiavi d'Abruzzo . . . . .					5,0				12,0		25,0	3,0	7,0		14,0	28,0			34,0	45,0	21,0								14,0	8,0		216,0	12	
Castiglione Messer Marino . . . . .											21,6	37,0		50,0		52,0					42,0	43,0						23,0	36,0			304,6	8	
Palmoli . . . . .				2,0					13,0		49,0		2,0		13,0	25,0				22,0	9,0					2,0		12,0				149,0	10	
Montefalcone del Sannio . . . . .												2,0		4,0	3,0	3,0					23,0	24,0						3,0	2,0	1,0		65,0	9	
Mafalda . . . . .											40,0	17,0	20,0								25,0								18,0	27,0			184,0	7
<b>BIFERNO</b>																																		
Boiano . . . . .						1,5			18,0	11,5	8,0	1,0	20,0	25,0	13,0	20,0	10,0			20,0	13,5	4,5						28,0	4,0			198,0	15	
Indiprete (Castelpetroso) . . . . .									20,0	17,7			56,0		35,0													40,0					198,7	6
Roccamandolfi . . . . .				4,0				17,0	6,0	6,0	6,0	25,0	46,0	6,0	28,0	3,0			23,0	16,0	3,0						48,0	10,0			247,0	15		
Guardiaregia . . . . .								27,0		37,0		26,0	11,0		21,0	16,0				26,0								36,0				200,0	8	
Baranello . . . . .								15,0	11,0	9,0		8,5	26,0	19,6	7,0	7,0				8,0	18,0	7,0						17,0	5,0			158,1	13	
Campobasso . . . . .				0,5				12,4	13,9	11,2		8,0	29,8	9,9	18,6	4,0				33,0	13,1							12,0	4,3	0,1		170,8	12	
Montagano . . . . .								28,0					24,0		32,0					29,0								22,0				135,0	11	
Castropignano . . . . .								13,0	10,0	5,0		6,0	17,0	5,0	25,0					41,0								28,0				150,0	11	
S. Angelo Limosano . . . . .									20,0			10,0	10,0							40,0	20,0							10,0				110,0	6	
Morrone del Sannio . . . . .								6,0	10,0	9,0		3,5	7,5	8,5	24,5					14,5	36,0	12,0						14,0	0,4			145,9	11	
Castelmauro . . . . .								gocce		2,0	gocce		gocce		2,0			17,0	gocce		21,0		gocce	gocce				29,0	2,0		1,0	74,0	8	
Larino . . . . .								gocce	10,4	4,2	22,3		0,9	3,5	7,3	25,2		2,3		4,6	8,7	29,1						14,8	2,1			135,4	12	
Guglionesi . . . . .									5,0		37,0		3,0		17,0	32,0	1,0				17,0											112,0	7	
S. Martino in Pensilis . . . . .											4,5	70,0			2,5	12,5	27,5	0,5			15,0						5,0	15,2				152,7	8	

STAZIONE	ALTEZZE DI PRECIPITAZIONE IN mm. D'ACQUA OSSERVATE IL GIORNO:																															TOTALI MENSILI	Numero dei giorni con precipitazioni superiore ad 1 mm.									
	1	2	3	4	5	6	7	8	9	10	11	12	13	14	15	16	17	18	19	20	21	22	23	24	25	26	27	28	29	30	31											
<b>SACCIONE</b>																																										
Serracapriola	—	—	3,0	—	—	—	—	48,0	—	—	—	—	—	—	—	—	—	—	—	—	—	—	—	—	—	—	—	—	—	—	—	—	—	40,0	3,0	94,0	4					
<b>FORTORE</b>																																										
Montefalcone Valfortore	—	—	—	—	—	—	—	19,0	43,0	2,0	*	—	17,0	12,0	—	37,0	4,0	—	—	—	—	—	—	—	—	—	—	—	—	—	—	—	—	12,0	8,0	184,0	12					
S. Bartolomeo in Galdo	—	—	—	—	—	—	—	7,0	10,0	1,0	—	—	4,0	7,0	23,0	4,0	7,0	—	—	—	—	—	—	—	—	—	—	—	—	—	—	—	—	1,0	—	11,0	2,0	116,0	15			
Castelvetro in Valfortore.	—	—	—	—	—	—	—	12,0	—	15,0	—	—	—	35,0	—	15,0	6,0	—	—	—	—	—	—	—	—	—	—	—	—	—	—	—	—	—	16,0	—	140,0	9				
Volturara Appula	—	—	—	—	—	—	—	6,2	24,0	7,7	—	—	—	4,0	7,3	18,0	5,0	5,7	35,0	—	—	—	—	—	—	—	—	—	—	—	—	—	—	—	6,5	3,0	122,4	11				
Gildone	—	—	—	—	—	—	—	40,0	16,0	20,0	1,0	—	10,0	50,0	16,0	81,0	23,0	—	—	—	—	—	—	—	—	—	—	—	—	—	—	—	—	—	51,0	15,0	3,0	2,0	371,0	14		
Toro	—	—	—	—	—	—	—	12,0	—	18,0	—	—	—	23,5	—	23,5	3,0	—	—	—	—	—	—	—	—	—	—	—	—	—	—	—	—	—	13,0	—	—	132,0	10			
Campolieto	—	—	—	—	—	—	—	9,0	10,0	18,5	2,3	—	—	5,7	20,7	8,5	10,7	3,0	—	—	—	—	—	—	—	—	—	—	—	—	—	—	—	—	—	11,5	2,0	161,7	14			
Riccia	>	>	>	>	>	>	>	>	>	>	>	>	>	>	>	>	>	>	>	>	>	>	>	>	>	>	>	>	>	>	>	>	>	>	>	>	>	>	>			
Gambatesa	—	—	—	—	—	—	—	9,0	1,0	14,0	—	—	—	12,0	9,0	20,0	8,0	—	—	—	—	—	—	—	—	—	—	—	—	—	—	—	—	—	—	1,0	10,0	134,0	11			
Celenza Valfortore	—	—	—	—	—	—	—	7,0	6,0	2,0	—	—	—	—	—	2,0	1,0	1,0	—	—	—	—	—	—	—	—	—	—	—	—	—	—	—	—	—	6,0	1,0	60,0	11			
S. Elia a Pianisi.	—	—	—	—	—	—	—	20,0	—	25,0	—	—	7,0	11,0	7,0	16,0	8,0	—	—	—	—	—	—	—	—	—	—	—	—	—	—	—	—	—	—	7,0	—	158,0	10			
Colletorto	—	—	—	—	—	—	—	8,0	—	43,0	—	—	—	—	12,0	25,0	2,0	—	—	—	—	—	—	—	—	—	—	—	—	—	—	—	—	—	—	8,0	—	131,0	7			
Bonefro.	—	—	—	—	—	—	—	7,0	24,0	12,0	—	—	—	2,0	2,0	5,0	—	—	—	—	—	—	—	—	—	—	—	—	—	—	—	—	—	—	—	12,0	2,0	96,0	11			
Castelnuovo della Daunia	—	—	—	—	—	—	—	—	—	10,0	—	—	—	—	—	36,0	4,0	—	—	—	—	—	—	—	—	—	—	—	—	—	—	—	—	—	—	1,0	15,0	108,0	8			
<b>LAGO DI LESINA</b>																																										
Poggio Imperiale.	—	—	—	—	—	—	—	1,0	—	2,0	6,0	18,0	48,0	8,0	—	2,0	10,0	3,0	—	1,0	—	—	—	—	—	—	—	—	—	—	—	—	—	—	—	8,0	3,0	10,0	141,0	15		
<b>LAGO DI VARANO</b>																																										
Cagnano Varano.	—	—	—	—	—	—	—	—	—	5,0	10,0	—	—	—	—	9,0	10,0	5,0	—	—	—	—	—	—	—	—	—	—	—	—	—	—	—	—	—	—	15,0	11,0	65,0	7		
<b>VARII (tra il Romandato ed il T. della Macchia)</b>																																										
Vico Garganico	—	—	—	—	—	—	—	—	—	15,0	—	—	—	—	—	—	—	—	—	—	—	—	—	—	—	—	—	—	—	—	—	—	—	—	—	—	1,0	12,0	18,0	15,0	318,0	16



Osservazioni pluviometriche

Anno 1921 — Mese di Novembre

STAZIONE	ALTEZZE DI PRECIPITAZIONE IN mm. D'ACQUA OSSERVATE IL GIORNO:																															TOTALI MENSILI	Numero dei giorni con precipitazione uguale o superiore ad 1 mm.	
	1	2	3	4	5	6	7	8	9	10	11	12	13	14	15	16	17	18	19	20	21	22	23	24	25	26	27	28	29	30	31			
<b>VARII (tra il T. della Macchia e la Valle del Palombaro)</b>																																		
Viesti	—	—	—	—	—	—	—	—	0,2	12,0	—	3,0	7,0	—	3,5	—	1,0	—	—	12,0	—	—	—	—	—	2,0	—	0,2	0,3	0,8	0,1	—	42,1	7
<b>VALLE DI MATTINATA</b>																																		
Monte S. Angelo	—	—	—	—	—	—	—	—	18,0	—	71,5	—	10,0	11,5	25,0	—	—	—	—	36,5	—	—	—	—	—	—	—	—	5,2	13,4	—	—	191,1	8
<b>CANDELARO</b>																																		
Torremaggiore	—	—	—	—	—	—	—	8,0	15,0	34,0	—	1,0	2,0	12,0	3,0	—	—	—	12,0	10,0	1,0	—	—	—	—	—	2,0	1,0	2,0	—	—	103,0	13	
S. Marco in Lamis	—	—	—	—	—	—	—	13,0	28,0	126,0	—	2,0	6,0	17,0	2,0	15,0	7,0	—	7,0	17,0	2,0	—	—	—	3,0	—	8,0	6,0	6,0	2,0	—	267,0	17	
Alberona	—	—	—	—	—	—	—	9,0	16,0	7,0	—	5,0	9,0	22,0	7,0	5,0	—	—	23,0	30,0	1,0	—	—	1,0	—	—	12,0	2,0	—	1,0	—	150,0	15	
Lucera	—	—	—	—	—	—	—	7,4	—	25,7	0,1	2,3	7,1	—	28,8	0,4	—	—	—	49,5	1,3	—	—	—	0,4	—	—	7,4	0,7	—	—	131,1	8	
Faeto	—	—	—	—	—	—	—	8,0	17,0	7,0	—	4,0	27,0	32,0	8,0	1,0	1,0	—	10,0	32,0	23,0	—	—	2,0	—	—	14,0	3,0	—	—	—	189,0	15	
Troia	—	—	—	—	—	—	—	—	20,0	—	—	—	—	20,0	25,1	15,4	—	—	—	39,0	10,1	—	—	—	—	1,0	—	—	—	—	—	130,6	7	
Foggia	—	—	—	—	—	—	—	13,1	3,2	11,3	gocce	—	15,1	15,3	16,0	—	—	—	—	20,4	10,7	—	—	—	—	0,4	—	1,9	6,4	—	—	113,8	10	
<b>LAGO SALSO, PALUDI DI CELENTANO, LAGO SALPI</b>																																		
Cerignola	—	—	—	—	—	—	—	—	—	—	—	—	—	—	—	—	—	—	—	17,0	—	—	—	—	—	—	2,5	1,0	—	—	—	20,5	3	
Manfredonia (Bonifica Sipontina)	—	—	—	—	—	—	—	—	12,5	17,5	21,5	18,5	21,5	—	—	—	—	—	—	—	31,5	22,5	—	—	—	—	—	29,2	16,2	—	—	—	190,9	9
<b>CERVARO</b>																																		
Monteleone di Puglia	—	—	—	—	0,7	—	—	14,7	15,8	9,5	*	0,4	—	52,0	35,0	5,0	12,0	—	0,8	15,5	10,2	8,8	—	—	—	—	7,3	8,1	—	—	—	195,8	12	
Savignano di Puglia	—	—	—	—	—	—	—	—	—	—	—	—	—	7,0	7,0	1,0	3,0	—	6,0	5,0	23,0	—	—	—	—	—	2,0	—	—	—	—	—	54,0	8
Bovino	—	—	—	—	—	—	—	4,0	12,0	15,0	—	—	36,0	6,0	8,0	4,0	2,0	1,0	2,0	1,0	1,0	—	1,0	—	1,0	1,0	1,0	1,0	—	1,0	—	—	98,0	18
Orsara di Puglia	—	—	—	—	—	—	—	—	—	—	—	—	5,0	7,0	46,0	56,0	7,0	—	23,0	7,0	—	—	—	—	—	—	—	—	—	—	—	—	168,0	9

Osservazioni pluviometriche

Anno 1921 — Mese di Novembre

STAZIONE	ALTEZZE DI PRECIPITAZIONE IN mm. D'ACQUA OSSERVATE IL GIORNO:																															TOTALI MENSILI	Numero dei giorni in cui è caduta la pioggia o su- ne uguale o su- periore ad 1 mm.					
	1	2	3	4	5	6	7	8	9	10	11	12	13	14	15	16	17	18	19	20	21	22	23	24	25	26	27	28	29	30	31							
<b>CARAPELLE</b>																																						
Bisaccia	—	—	—	—	2,0	2,0	—	—	—	—	20,0	—	10,0	—	—	25,0	—	—	—	—	—	—	—	—	—	—	—	—	—	—	—	10,0	—	—	—	10,0	79,0	7
S. Agata di Puglia	—	—	—	—	—	—	—	—	—	—	1,0	—	—	—	—	—	—	—	—	—	7,0	21,0	—	—	—	—	—	—	—	—	—	—	—	—	—	29,0	3	
Ascoli Satriano	—	—	—	—	—	—	1,0	—	2,0	16,0	—	13,0	—	25,0	—	14,0	17,0	—	28,0	—	—	—	—	—	—	—	—	—	—	—	—	—	—	—	—	204,0	13	
Ortanova	—	—	—	—	—	—	—	—	—	—	6,0	13,0	26,0	32,0	45,0	12,0	—	—	—	—	—	—	—	—	—	—	—	—	—	—	—	—	—	—	—	215,0	12	
<b>OFANTO</b>																																						
Nusco	—	—	—	—	—	—	—	—	—	—	—	—	—	—	—	—	—	—	—	—	—	—	—	—	—	—	—	—	—	—	—	—	—	—	—	—	135,0	4
Andretta	—	—	—	—	—	—	—	7,0	3,0	—	—	—	—	—	—	—	—	—	—	—	—	—	—	—	—	—	—	—	—	—	—	—	—	—	—	—	66,0	8
Teora	—	—	—	—	—	—	—	—	—	—	—	—	—	—	—	—	—	—	—	—	—	—	—	—	—	—	—	—	—	—	—	—	—	—	—	—	178,0	14
Pescopagano	—	—	—	—	—	—	—	—	—	—	—	—	—	—	—	—	—	—	—	—	—	—	—	—	—	—	—	—	—	—	—	—	—	—	—	—	122,0	12
S. Andrea di Conza	—	—	—	—	—	—	—	—	—	—	—	—	—	—	—	—	—	—	—	—	—	—	—	—	—	—	—	—	—	—	—	—	—	—	—	—	45,0	2
Calitri	—	—	—	—	—	—	—	—	—	—	—	—	—	—	—	—	—	—	—	—	—	—	—	—	—	—	—	—	—	—	—	—	—	—	—	—	180,3	17
Castel Lagopesole	>	>	>	>	>	>	>	>	>	>	>	>	>	>	>	>	>	>	>	>	>	>	>	>	>	>	>	>	>	>	>	>	>	>	>	>		
Atella	—	—	—	—	—	—	—	—	—	—	—	—	—	—	—	—	—	—	—	—	—	—	—	—	—	—	—	—	—	—	—	—	—	—	—	—	104,0	8
Lacedonia	—	—	—	—	—	—	—	—	—	—	—	—	—	—	—	—	—	—	—	—	—	—	—	—	—	—	—	—	—	—	—	—	—	—	—	—	181,2	10
Aquilonia	—	—	—	—	—	—	—	—	—	—	—	—	—	—	—	—	—	—	—	—	—	—	—	—	—	—	—	—	—	—	—	—	—	—	—	—	148,9	9
Monticchio	—	—	—	—	—	—	—	—	—	—	—	—	—	—	—	—	—	—	—	—	—	—	—	—	—	—	—	—	—	—	—	—	—	—	—	—	171,0	18
Venosa	—	—	—	—	—	—	—	—	—	—	—	—	—	—	—	—	—	—	—	—	—	—	—	—	—	—	—	—	—	—	—	—	—	—	—	—	181,0	9
Melfi	—	—	—	—	—	—	—	—	—	—	—	—	—	—	—	—	—	—	—	—	—	—	—	—	—	—	—	—	—	—	—	—	—	—	—	—	150,0	13
Lavello	—	—	—	—	—	—	—	—	—	—	—	—	—	—	—	—	—	—	—	—	—	—	—	—	—	—	—	—	—	—	—	—	—	—	—	—	102,5	9
Spinazzola	—	—	—	—	—	—	—	—	—	—	—	—	—	—	—	—	—	—	—	—	—	—	—	—	—	—	—	—	—	—	—	—	—	—	—	—	138,0	9
Minervino Murge	—	—	—	—	—	—	—	—	—	—	—	—	—	—	—	—	—	—	—	—	—	—	—	—	—	—	—	—	—	—	—	—	—	—	—	—	160,0	11

Osservazioni pluviometriche

Anno 1921 - Mese di Novembre

STAZIONE	ALTEZZE DI PRECIPITAZIONE IN mm. D'ACQUA OSSERVATE IL GIORNO:																															TOTALI MENSILI	Numero dei giorni con precipitazione uguale o superiore ad 1 mm.		
	1	2	3	4	5	6	7	8	9	10	11	12	13	14	15	16	17	18	19	20	21	22	23	24	25	26	27	28	29	30	31				
<b>MURGE E PENISOLA SALENTINA</b>																																			
Altamura	10,0								5,0	30,0			1,0	31,0	21,0																	3,0	127,0	8	
Martina Franca								25,0	20,0					5,0	15,0											1,0	7,0	9,0					105,0	8	
Noci							6,0							18,0	27,0											1,5	6,0		12,0			102,3	7		
Locorotondo								40,0	15,0					45,0	9,5													8,5		5,0		144,5	8		
Gioia del Colle						10,0	40,0	20,0		1,0		40,0	20,0							1,0								5,0	2,0			139,0	9		
Crispiano			11,3			12,0				7,0							5,5													13,9			78,3	7	
Ostuni							2,2	49,0	1,0					10,4	35,5													1,2	7,0			124,3	8		
Conversano					5,0			0,5	55,0					5,0	35,0	7,0	0,5		2,0	8,0										8,0		126,0	8		
Grumo Appula						15,0	21,0	36,0	40,0					20,0	56,0																		188,0	6	
Oria								38,4	17,0					11,6	25,3													10,0					162,4	6	
Andria							2,0	25,0	33,0			4,0	21,0	1,5	10,0													2,0	7,0	4,0		114,5	11		
Alessano					5,0	3,0		25,0	20,0	12,0	2,0			15,0	70,0	8,0	4,0												12,0	3,0	16,0		246,0	16	
Massafra				gocce			2,5		33,0	2,6			gocce	8,7	31,8					6,0	5,6							2,0	13,5	6,6		112,3	10		
Presicce								25,0			2,0			8,0	80,0	20,0														22,0			216,0	8	
Diso			3,2			1,6		10,0	22,5	28,0			1,8	42,5	84,3	2,0	13,3													16,2	9,4	9,2		285,6	14
S. Marla di Leuca			3,0		5,0			5,0	38,0	4,0	5,0			15,0	4,0															25,0	17,0		169,0	12	
Palascla				2,0		4,0			83,0	15,0	15,0	8,0			12,0	108,0	52,0														70,0	42,0		741,0?	13
Lecce								4,8	23,6	14,0		2,2	1,0	3,9	3,6	14,2	6,2												3,2	1,3	5,3		126,9	13	
Maglie			8,6			2,0			49,5	1,6			1,6		32,4	34,6												0,8	15,1				181,3	9	
Lizzano					gocce			gocce	3,9	2,4	gocce		gocce	6,0	7,0	5,0				26,0		5,5							8,0	3,0	1,0		67,8	10	
Taviano									14,0	34,0				5,0	20,0	17,0													3,0	5,0			147,0	9	
Calimera					3,0			9,0	37,0		4,0		5,0	17,0	36,0		13,0												5,0	3,0			152,0	11	
Otranto						4,0	17,0		31,0	19,0		7,0	3,0	2,0	46,0	5,0													36,0	6,0			205,0	12	
Gallipoli			2,3					2,0	33,5	35,5		4,0		5,0	13,3	13,6													2,3	2,5	5,0		62,2	12	
Barletta					0,3			1,5	12,0	50,0				15,5		31,7				1,7	4,2	0,7		0,7		0,5		gocce	3,0	7,0		128,8	9		
Brindisi									7,0	9,0					3,0	5,0	13,0																50,0	6	
Taranto (Borgo)							gocce		40,0	1,0				3,0	2,7						0,1	11,0						4,5	0,2	2,5	0,1	65,1	7		
Giovinazzo					1,0			2,0	30,0	25,0			2,0	35,0		15,0															4,0		121,0	11	
Bari (Semaforo)										50,0			1,0	77,0	24,0																		197,0	6	

Osservazioni pluviometriche

Anno 1921 — Mese di Novembre

STAZIONE	ALTEZZE DI PRECIPITAZIONE IN mm. D'ACQUA OSSERVATE IL GIORNO:																															TOTALI		Numero di giorni con precipitazione uguale o superiore ad 1 mm.	
	1	2	3	4	5	6	7	8	9	10	11	12	13	14	15	16	17	18	19	20	21	22	23	24	25	26	27	28	29	30	31	MENSILI			
	<b>LATO</b>																																		
Castellaneta . . . . .	—	—	—	—	—	—	—	—	2,3	46,3	2,4	—	—	—	21,0	16,3	—	—	—	—	10,5	—	—	—	—	—	2,5	7,0	—	2,0	—	—	110,3	9	
	<b>GALASO</b>																																		
Ginosa . . . . .	—	—	—	—	—	—	—	—	—	27,0	36,0	—	37,0	—	—	37,0	46,0	56,0	87,0	—	—	—	—	—	—	37,0	—	56,0	67,0	—	46,0	57,0	67,0	656,0?	13

Osservazioni pluviometriche

Anno 1921 — Mese di Dicembre

STAZIONE	ALTEZZE DI PRECIPITAZIONE IN mm. D'ACQUA OSSERVATE IL GIORNO:																															TOTALI MENSILI	Numero dei giorni con precipitazione uguale o superiore ad 1 mm.		
	1	2	3	4	5	6	7	8	9	10	11	12	13	14	15	16	17	18	19	20	21	22	23	24	25	26	27	28	29	30	31				
<b>VIBRATA</b>																																			
Colonnella		8,0	8,0									2,0	6,0													6,0						48,0	5		
<b>SALINELLO</b>																																			
Civitella del Tronto													12,0													25,0					7,0	44,0	3		
Mosciano S. Angelo (Fonte a Luca)		11,0	8,0	3,2									20,0	15,3	2,0											13,0				11,0		83,5	8		
<b>TORDINO</b>																																			
Ginepri		10,0	6,0		3,0								15,0	4,0	1,0											1,0	15,0		0,5		4,5	60,0	9		
Cortino		11,0		6,0	3,0					6,0																	7,0						33,0	5	
Teramo			6,6	8,7	0,6	4,9	1,5						0,1	13,5	2,9	gocce										gocce	28,0	0,1	gocce	7,0			73,9	8	
Fustagnano			13,0	7,0									8,0	14,0	7,0												8,0				9,0		66,0	7	
Campelli			7,0	9,0	46,0									29,0													49,0	20,0	38,0	27,0	39,0			264,0	9
<b>VOMANO</b>																																			
Porcinaro			12,0	6,0		3,0							6,0	5,0												5,0	12,0	4,0		5,5	11,0		69,5	10	
Campotosto				4,0						7,0											3,0	2,0						6,0						22,0	5
Nerito			7,0			6,0							15,0	16,0													15,0	23,0				10,0		92,0	7
Fano Adriano			15,8	4,6	0,5	7,1							15,0	8,6	0,8												6,0	38,5						96,9	7
Pietracamela			12,0	12,0									22,0	15,0	5,0													65,0				13,0		144,0	7
Villa Vallucci			10,0	6,0	1,0	2,4							20,0	15,0														27,0				7,0	1,5	89,9	9
Isola del Gran Sasso			20,0	3,1		14,4								32,1													2,0	63,0		1,5		5,0		141,1	8
Castelli			20,0	12,0						2,0			14,0	12,0	4,0												3,0	40,0		2,0		12,0	7,0	126,0	10
Tossicia			14,0	7,0		7,0							5,0	2,0														36,0			1,0	14,0		86,0	8
Notaresco			11,0	7,6									6,5	30,0	5,0												0,5	8,8				8,5		77,9	7
<b>PIOMBA</b>																																			
Atri			12,0	15,0	15,0	10,0							10,0	20,0	3,0												8,0				18,0	7,0		118,0	10

STAZIONE	ALTEZZE DI PRECIPITAZIONE IN mm. D'ACQUA OSSERVATE IL GIORNO:																															TOTALI	
	1	2	3	4	5	6	7	8	9	10	11	12	13	14	15	16	17	18	19	20	21	22	23	24	25	26	27	28	29	30	31	MENSILI	Numero dei giorni con precipitazione uguale o superiore ad 1 mm.
<b>SALINE</b>																																	
Farindola	10,0	10,0	12,0								46,0*														15,0	8,0			19,0		120,0	9	
Penne	7,5	6,0	0,5	8,5						0,5	5,0	17,0	2,0												5,0			5,0	3,0		60,0	9	
Moscufo	»	»	»	»	»	»	»	»	»	»	»	»	»	»											11,0				9,5		»	»	
Arsita	10,0		8,0	6,5								13,0	8,0												18,5	1,5			7,0	5,0	77,5	9	
Appignano	11,0		16,0									17,0													23,0				11,0		78,0	5	
<b>ATERNO-PESCARA</b>																																	
Montereale		*	*	*							*														11,0	6,0			6,0		23,0	3	
Taverna della Croce	13,0	3,0	3,0							1,0		2,0													10,0	15,0		10,0	5,0		62,0	9	
Termine	25,0													3,0												20,8			2,2		51,0	4	
Barete					17,0							21,0													15,0	17,0			3,0		73,0	5	
Tornimparte	12,0	16,0											2,0													3,0			7,0		40,0	5	
Scoppito	12,0	4,0																							2,0	10,0	9,0		5,0		42,0	6	
Casamaina	32,0	3,0											2,0	8,0											14,0	6,0			7,0		72,0	7	
Aquila	19,1	3,6											2,0	1,9												9,0	1,7		4,1		41,4	7	
Assergi	2,0					0,5						1,5													3,0	20,0				4,0	31,0	5	
Stazione Paganica													1,0																5,0		6,0	2	
Poggio Pienze	10,0												15,0												6,0	5,0			6,0		42,0	5	
Stazione Campana	32,0												6,0													10,0	3,0		5,0		56,0	5	
Rocca di Cambio	33,0												2,0	3,0	3,0											10,5			10,5		62,0	6	
Beffi (Acciano)	26,0	3,5											6,0	1,0												5,0	20,5			2,0	64,0	7	
Goriano Sicoli	5,0	11,0	15,0																												31,0?	3	
Gagliano Aterno	27,0		3,0											3,0	5,0											4,0	15,0		2,8	4,6	64,4	8	
Scanno	47,0		3,2										4,0	3,0												15,2		6,2		6,1	84,7	7	
Anversa	37,0	8,0											2,0													2,0	2,0			4,0	55,0	6	
Rocca Pia			19,0*																												159,0	9	
Pettorano sul Gizio	18,0	12,0											102,0													35,0		3,0			83,5	6	

Osservazioni pluviometriche

Anno 1921 - Mese di Dicembre

STAZIONE	ALTEZZE DI PRECIPITAZIONE IN mm. D'ACQUA OSSERVATE IL GIORNO:																															TOTTALI MENSILI	Numero dei giorni con precipitazioni ne nevate o su- periore ad 1 mm.		
	1	2	3	4	5	6	7	8	9	10	11	12	13	14	15	16	17	18	19	20	21	22	23	24	25	26	27	28	29	30	31				
<i>(Segue) ATERNO-PESCARA</i>																																			
Campo di Giove	-	-	-	15,0	6,0	-	-	-	-	-	-	-	-	25,0	-	-	-	-	-	-	-	-	-	-	-	-	-	-	-	-	-	11,0	-	57,0	4
Pacentro	-	-	24,0	1,0	-	3,0	2,0	-	-	-	-	*	*	18,0	2,0	-	-	-	-	-	-	-	-	-	-	-	5,5	7,0	-	-	-	2,0	6,5	76,0	12
Sulmona	-	7,0	3,0	-	1,5	-	-	-	-	4,0	-	6,0	2,0	11,0	10,0	-	-	-	-	-	-	-	-	-	14,0	4,5	-	-	-	-	17,0	-	80,0	11	
Roccacasale	-	-	22,0	5,0	8,0	-	-	-	-	-	5,0	-	2,0	6,5	-	-	-	-	-	-	-	-	-	-	2,5	51,8	-	-	-	-	17,4	-	120,2	9	
Castel del Monte	-	-	15,0	2,0	2,0	-	-	-	-	-	-	1,0	1,0	1,0	-	-	-	-	-	-	-	-	-	-	-	10,0*	10,0	-	-	-	-	-	32,0	9	
S. Stefano di Sessanio	>	>	>	>	>	>	>	>	>	>	>	>	>	>	>	>	>	>	>	>	>	>	>	>	>	>	>	>	>	>	>	>	>	>	>
Carapelle Calvisio	-	5,5	3,0	2,0	4,0	-	-	-	-	-	-	-	1,5	2,0	-	-	-	-	-	-	-	-	-	-	7,0	9,0	-	-	-	-	-	-	34,0	8	
Capestrano	-	15,0	4,0	-	2,2	-	-	-	-	-	-	-	2,0	-	-	-	-	-	-	-	-	-	-	-	0,2	19,0	-	-	-	-	2,0	-	44,4	6	
Collepietro	22,0	-	-	-	8,0	-	-	-	-	-	-	-	2,0	9,0	-	-	-	-	-	-	-	-	-	-	-	28,0	-	-	-	-	-	-	69,0	5	
Forca di Penne	-	-	-	17,1	8,8	2,3	-	-	-	-	-	-	29,5*	-	-	-	-	-	-	-	-	-	-	-	26,0	72,0	-	-	-	-	4,5	-	160,2	10	
Officina Elettrica Tremonti	-	-	15,0	-	7,0	-	-	11,0	-	-	7,0	1,0	2,0	2,0	6,0	-	-	-	-	-	-	-	-	-	-	9,5	-	-	-	2,0	5,0	-	58,5	10	
Roccacaramanico	-	21,0	3,0	-	25,0	-	-	-	-	-	-	3,0	14,0	39,0	9,0	-	-	-	-	-	-	-	-	-	11,0	19,0	-	-	2,0	29,0	-	-	175,0	11	
Salle	-	-	13,0	11,0	24,0	-	-	-	-	-	-	32,0	46,0	21,0	-	-	-	-	-	-	-	-	-	3,0	17,0	29,0	-	-	1,0	7,0	13,0	-	217,0	12	
Piano d'Orte	-	7,6	1,4	1,0	15,0	-	-	-	-	-	2,1	9,0	16,0	1,0	-	-	-	-	-	-	-	-	-	-	29,5	-	1,0	-	-	9,0	0,5	-	93,1	11	
Roccamorice	-	-	-	-	-	-	-	5,0	15,0	10,0	-	-	15,0	-	-	25,0	15,0	6,0	16,0	-	-	-	-	-	23,0	5,0	20,0	-	18,0	-	-	-	173,0	12	
Alanno	-	6,0	3,5	0,5	10,5	-	-	-	2,0	-	1,0	8,0	3,0	1,0	-	-	-	-	-	-	-	-	-	-	10,0	-	-	-	-	6,0	3,0	-	54,5	11	
Chieti	-	7,5	2,8	0,4	6,0	4,0	-	-	-	-	0,3	17,1	16,2	1,2	-	-	-	-	-	-	-	-	-	-	8,4	1,6	0,6	-	-	8,8	-	-	74,9	10	
Villa Celiera	-	-	5,0	-	-	-	-	-	-	-	-	-	-	-	-	-	-	-	-	-	-	-	-	-	35,0	-	-	-	-	-	-	-	40,0	2	
Cepagatti	-	5,0	6,0	2,0	6,0	-	-	-	-	-	-	-	-	-	-	-	-	-	-	-	-	-	-	-	-	10,0	11,0	-	-	-	-	-	-	40,0	6
<b>ALTOPIANO DI PESCOCONSTANZO</b>																																			
Pescocostanzo	-	-	49,0	4,0	-	5,0	-	-	-	-	1,0	1,0	10,0	5,5	1,0	-	-	-	-	-	-	-	-	-	-	15,0	16,5	-	2,0	-	-	4,5	-	114,5	12
Stazione Palena	-	-	-	-	-	9,0	-	-	-	-	7,0	4,0	6,0	8,0	-	-	-	-	-	-	-	-	-	-	-	16,0	19,0	-	-	-	-	7,0	-	76,0	8
<b>VARII (piccoli corsi d'acqua tra la foce del Pescara e quella dell'Alento)</b>																																			
S. Silvestro	-	-	5,5	10,3	1,5	-	-	-	-	-	-	6,0	11,0	13,0	-	5,0	-	-	-	-	-	-	-	-	-	2,0	-	-	-	9,0	-	-	-	63,3	9



Osservazioni pluviometriche

Anno 1921 — Mese di Dicembre

STAZIONE	ALTEZZE DI PRECIPITAZIONE IN mm. D'ACQUA OSSERVATE IL GIORNO:																															TOTALI MENSILI	Numero dei giorni con precipitazio- ne uguale o su- periore a 1 mm.								
	1	2	3	4	5	6	7	8	9	10	11	12	13	14	15	16	17	18	19	20	21	22	23	24	25	26	27	28	29	30	31										
<b>FORO</b>																																									
Pretoro	-	-	15,0	-	7,0	42,0	-	-	-	-	-	-	-	-	*	*	*	-	-	-	-	-	-	-	-	12,0	-	-	-	-	-	24,0	161,0	8							
Semivicoli	-	-	10,0	2,4	2,0	8,0	-	-	-	-	0,6	0,6	6,0	40,0	5,0	-	-	-	-	-	-	-	-	-	-	1,8	7,2	0,6	-	-	1,4	12,0	97,6	11							
<b>ARIELLI</b>																																									
Crecchio	25,0	-	-	-	5,0	-	-	-	-	-	10,0	30,0	10,0	-	-	-	-	-	-	-	-	-	-	-	-	-	-	-	-	20,0	-	-	100,0	6							
<b>MORO</b>																																									
Orsogna	-	2,0	10,0	2,0	5,0	-	-	-	-	-	-	4,1	17,3	-	-	-	-	-	-	-	-	-	-	-	-	10,5	-	-	-	-	20,0	-	-	70,9	8						
<b>FELTRINO</b>																																									
Lanciano	-	6,8	1,7	1,0	3,5	-	-	-	-	-	15,3	7,4	2,5	4,0	5,0	7,0	8,0	-	-	-	-	-	-	-	-	0,3	6,7	-	0,7	-	-	9,5	-	-	79,4	13					
<b>SANGRO</b>																																									
Pescasseroli	-	-	-	48,0	8,0	-	-	-	-	-	-	-	-	-	-	-	-	-	-	-	-	-	-	-	-	-	24,0	-	-	-	-	12,0	-	-	92,0	4					
Civitella Alfedena	-	-	35,0	30,0	8,5	-	-	-	-	-	-	-	-	-	-	-	-	0,3	-	-	-	-	-	-	-	0,8	24,3	0,5	0,3	-	-	10,0	-	-	109,7	5					
Scontrone	-	28,0	-	-	27,0	-	-	-	-	-	-	-	-	-	17,0	-	5,0	28,0	-	-	-	-	-	-	-	25,0	-	-	-	-	-	-	-	130,0	6						
Castel di Sangro	-	45,6	12,8	-	5,1	-	-	-	-	-	-	-	-	4,2	-	-	-	-	-	-	-	-	-	-	18,7	-	-	-	2,7	7,7	-	-	96,8	7							
Pietransieri	-	35,0	-	-	10,0	-	-	-	-	-	-	3,0	-	3,0	-	-	-	-	-	-	-	-	-	-	22,0	10,0	-	-	-	5,0	-	-	88,0	7							
Ateleta	-	-	-	2,0	-	-	-	-	3,0	1,0	-	1,0	2,0	2,0	-	2,0	-	-	-	-	-	0,5	-	-	0,5	-	1,0	-	1,0	-	-	-	-	16,0	9						
Capracotta	5,2	4,1	3,3	8,0	-	-	-	-	-	-	-	9,0	4,1	-	-	-	18,5	0,2	-	-	-	-	-	-	-	-	-	-	-	-	-	-	-	52,4	8						
Gamberale	-	23,0	30,0	26,0	-	-	-	-	20,0	37,0	-	-	-	28,0	47,0	-	-	-	-	-	-	-	-	-	-	20,0	-	-	-	-	37,0	-	-	268,0	9						
Rosello	-	17,4	6,9	3,0	18,9	-	-	-	-	-	27,1	1,6	48,4	7,6	-	-	-	-	-	-	-	-	-	-	-	-	23,2	-	-	-	-	11,9	-	-	166,0	10					
Montelapiano	-	15,0	3,0	3,0	20,5	-	-	-	10,5	8,5	-	5,5	31,0	3,0	-	-	-	-	-	-	-	-	-	-	-	3,5	6,0	1,0	1,0	-	11,0	-	-	122,5	14						
Villa S. Maria	-	14,0	3,0	1,5	17,0	-	-	-	-	-	12,0	8,0	3,5	27,0	2,0	4,0	-	-	-	-	-	-	-	-	-	5,0	6,0	-	1,5	-	9,0	-	-	113,5	14						
Montenerodomo	-	5,0	-	-	2,0	-	-	-	-	-	-	-	-	60,0	*	-	-	-	-	-	-	3,0	-	-	-	-	1,0	2,5	-	-	2,5	-	-	76,0	9						
Palena	-	-	18,0	7,0	9,0	16,0	-	-	-	-	6,6	5,1	-	-	-	-	-	-	-	-	-	-	-	-	8,0	12,0	-	11,0	-	-	8,0	-	-	100,7	10						
Lama dei Peligni	-	-	26,2	3,0	3,5	9,5	-	-	-	-	-	-	-	11,5	-	-	-	-	-	-	-	-	-	-	-	-	5,0	7,0	-	-	5,0	-	-	70,7	8						
Gessopalena	-	16,0	3,0	4,0	-	14,0	-	-	-	-	1,0	-	-	7,0	2,0	-	-	-	-	-	-	-	-	-	-	2,0	17,0	-	-	-	7,0	-	-	73,0	10						
Fara S. Martino	-	21,0	1,0	4,1	6,9	-	-	-	-	-	1,5	2,0	3,0	1,5	1,0	1,0	1,4	-	-	-	-	-	-	-	-	-	11,4	-	-	-	-	9,2	-	-	65,0	13					
Pennapiedimonte	-	-	23,0	10,0	22,0	-	-	-	-	-	-	-	-	-	15,0	5,0	-	-	-	-	-	-	-	-	-	-	-	12,0	-	-	20,0	-	-	107,0	7						
Casoli	-	-	-	-	-	-	10,0	4,0	-	5,0	5,0	2,0	3,0	-	-	-	-	-	-	-	-	-	-	-	-	-	12,0	-	-	-	-	-	-	41,0	7						
Paglieta	-	-	5,0	2,0	7,0	5,0	-	-	-	-	-	-	4,0	4,3	6,0	6,4	5,0	-	-	-	-	-	-	-	-	-	-	2,0	11,0	-	-	8,1	-	-	65,8	12					

Osservazioni pluviometriche

Anno 1921 — Mese di Dicembre

STAZIONE	ALTEZZE DI PRECIPITAZIONE IN mm. D'ACQUA OSSERVATE IL GIORNO:																															TOTALI				
	1	2	3	4	5	6	7	8	9	10	11	12	13	14	15	16	17	18	19	20	21	22	23	24	25	26	27	28	29	30	31	MENSILI	Numero dei giorni con precipitazione uguale o superiore ad 1 mm.			
<b>SINELLO</b>																																				
Montazzoli	8,0	7,0	3,0	—	—	—	—	—	—	5,0	6,0	4,0	3,0	—	—	—	—	—	—	—	—	—	—	—	—	—	—	—	—	—	—	—	—	53,0	9	
Gissi	>	>	>	>	>	>	>	>	>	>	>	>	>	>	>	>	>	>	>	>	>	>	>	>	>	>	>	>	>	>	>	>	>	>		
Cupello	—	7,5	2,0	—	8,0	—	—	—	—	9,0	—	10,0	19,0	13,5	—	13,0	—	—	—	—	—	—	—	—	—	3,5	—	2,0	—	—	—	—	—	107,5	11	
Scerni	—	—	2,0	1,0	3,0	1,0	—	—	—	—	2,0	3,0	1,0	—	5,0	4,0	—	—	—	—	—	—	—	—	—	—	2,0	—	—	—	—	—	24,0	10		
<b>TRIGNO</b>																																				
Vastogirardi	—	75,0	100,0	55,0	—	—	—	—	—	—	—	—	—	—	—	—	—	—	—	—	—	—	—	—	—	—	—	—	—	—	—	—	—	395,0	8	
Carovilli	—	—	33,0	—	—	—	—	—	—	—	—	—	—	—	—	—	—	—	—	—	—	—	—	—	—	—	—	—	—	—	—	—	—	76,0	3	
Chiauci	—	6,0	17,0	8,0	7,0	—	—	—	—	8,0	5,0	7,0	—	—	—	—	—	—	—	—	—	—	—	—	—	6,0	7,0	—	—	—	—	—	—	77,0	10	
Frosolone	—	—	22,0	—	—	—	—	—	—	—	5,0	13,0	16,0	—	—	—	—	—	—	—	—	—	—	—	—	9,0	2,0	—	—	—	—	—	—	67,0	6	
Bagnoli del Trigno	—	37,0	43,0	—	—	—	—	—	—	19,0	—	—	21,0	18,0	—	—	—	—	—	—	—	—	—	—	—	—	—	—	—	—	—	—	—	152,0	6	
Agnone	—	10,0	9,0	3,0	1,6	1,0	—	—	—	10,0	—	—	—	6,0	—	—	—	—	—	—	—	—	—	—	—	4,0	2,8	2,0	—	—	—	—	—	53,0	11	
Pietrabbondante	—	18,0	—	—	—	6,0	—	—	—	4,0	—	—	—	—	—	2,0	6,0	—	—	—	—	—	—	—	—	—	—	—	—	—	—	—	—	48,0	7	
Schiavi d'Abruzzo	—	15,0	—	—	23,0	—	—	—	—	13,0	—	—	—	—	—	—	—	—	—	—	—	—	—	—	—	—	—	—	—	—	—	—	—	56,5	4	
Castiglione Messer Marino	—	—	22,0	37,0	12,0	25,0	—	—	—	33,0	12,0	13,0	23,0	15,0	23,0	13,0	—	—	—	—	—	—	—	—	—	—	—	—	—	—	—	—	—	251,0	12	
Trivento	—	12,5	—	—	6,5	—	—	—	—	3,0	6,0	—	6,0	—	—	—	—	—	—	—	—	—	—	—	—	—	—	—	—	—	—	—	—	44,5	6	
Palmoli	—	—	11,0	5,0	3,0	—	—	—	—	2,0	3,0	2,0	—	—	6,0	—	—	—	—	—	—	—	—	—	—	—	—	—	—	—	—	—	—	40,0	9	
Montefalco del Sannio	—	—	—	—	—	21,0	14,0	—	—	3,0	—	—	—	2,0	3,0	1,0	—	—	—	—	—	—	—	—	—	—	—	—	—	—	—	—	—	48,0	8	
Mafalda	—	—	—	—	—	—	—	—	—	—	—	—	—	—	—	—	—	—	—	—	—	—	—	—	—	—	—	—	—	—	—	—	—	85,0	4	
<b>BIFERNO</b>																																				
Boiano	—	—	24,0	5,0	10,5	3,6	—	—	—	5,0	3,0	—	3,4	19,6	1,0	—	—	—	—	—	—	—	—	—	—	—	—	—	—	—	—	—	—	90,6	12	
Indiprete (Castelpetroso)	—	—	15,0	—	25,0	—	—	—	—	—	—	—	—	—	—	—	—	—	—	—	—	—	—	—	—	—	—	—	—	—	—	—	—	—	89,0	5
Roccamandolfi	—	34,5	—	—	8,0	13,5	—	—	—	5,5	4,0	—	4,0	15,5	3,0	—	—	—	—	—	—	—	—	—	—	—	—	—	—	—	—	—	—	—	119,8	13
Guardiaregia	—	11,0	—	17,0	10,0	15,0	—	—	—	—	—	15,0	22,0	15,0	26,0	—	—	—	—	—	—	—	—	—	—	—	—	—	—	—	—	—	—	—	143,0	9
Baranello	—	—	14,0	2,2	4,0	3,0	—	—	—	2,5	—	—	12,0	7,0	—	—	—	—	—	—	—	—	—	—	—	—	—	—	—	—	—	—	—	—	64,7	9
Campobasso	—	—	14,0	—	3,0	0,5	—	0,5	—	3,0	6,0	—	1,0	30,6	—	2,1	—	—	—	—	—	—	—	—	—	—	—	—	—	—	—	—	—	65,5	9	

STAZIONE	ALTEZZE DI PRECIPITAZIONE IN mm. D'ACQUA OSSERVATE IL GIORNO:																															TOTALI		
	1	2	3	4	5	6	7	8	9	10	11	12	13	14	15	16	17	18	19	20	21	22	23	24	25	26	27	28	29	30	31	MENSILI		
(Segue) BIFERNO																																		
Montagano	6,0			32,0								18,0*			2,0											5,0							63,0	10
Castropignano	15,0														2,0		5,0										12,0						34,0	4
S. Angelo Limosano			10,0		10,0						15,0			40,0																			75,0	4
Morrone del Sannio	10,0		5,0	6,0						4,0	8,0	70,0	4,0																3,0			125,0	9	
Castelmauro	6,0		2,0	26,0		gocce				1,0			1,0		11,0	12,0										gocce						59,0	7	
Larino	7,1	3,8	4,3							2,6			29,7*			3,0	4,2									0,8	8,6				2,1	66,2	10	
Guglionesi																											2,0					2,0	1	
S. Martino in Pensilis	6,0	2,5	4,5								5,0	25,0		10,0	10,0	5,5														1,7		70,2	9	
SACCIONE																																		
Serracapriola																															2,0		2,0	1
FORTORE																																		
Montefalcone Valfortore	13,0	11,0		1,0							2,0			35,0*	11,0*											12,0						85,0	7	
S. Bartolomeo in Galdo	15,0	1,0	1,0	2,0					12,0		2,0	3,0	2,0	4,0	12,0	2,0										8,0				4,0		68,0	13	
Castelvetere in Valfortore		20,0									1,0	3,0													6,0							30,0	4	
Volturara Appula	15,0		0,8	2,0	2,1				9,0	2,0	3,0	25,0	8,0	6,0											11,5				4,3		88,7	11		
Gildone			6,0	11,0	11,0	8,0	3,0			20,0	31,0	11,0			6,0											8,0	3,0	5,0	21,0		144,0	13		
Toro		13,0								6,0		8,0																				27,0	3	
Campolieto		15,0	0,7	0,9	3,0				1,0	2,8	0,9	5,8	15,4												1,6	10,9				3,6		61,6	9	
Riccìa	>	>	>	>	>	>	>	>	>	>	>	>	>	>	>	>	>	>	>	>	>	>	>	>	>	>	>	>	>	>	>	>	>	
Gambatesa	20,0			2,5						2,0	1,0	1,5	7,0	13,0	10,0	4,0									10,0				10,0		81,0	11		
Celenza Valfortore	17,0		1,0						2,0		1,0	2,0			1,0	3,0									1,0							28,0	8	
S. Elia a Pianisi	18,0	5,0								5,0		1,0	5,0	25,0											1,0	5,0			1,0		66,0	9		
Colletorto	15,0			6,0								32,0			11,0											3,0						67,0	5	
Bonefro	13,0	1,0	4,0	5,0						3,0	1,0				1,0		1,0	2,0								9,0				6,0	2,0	48,0	12	
Castelnuovo della Daunia												8,0	1,0	7,0	4,0																	20,0	4	

Numero dei giorni  
 con precipitazione uguale o superiore ad 1 mm.

Osservazioni pluviometriche

Anno 1921 — Mese di Dicembre

STAZIONE	ALTEZZE DI PRECIPITAZIONE IN mm. D'ACQUA OSSERVATE IL GIORNO:																															TOTALI MENSILI	Numero dei giorni con precipitazioni non segnalate o su- periore ad 1 mm.		
	1	2	3	4	5	6	7	8	9	10	11	12	13	14	15	16	17	18	19	20	21	22	23	24	25	26	27	28	29	30	31				
<b>LAGO DI LESINA</b>																																			
Poggio Imperiale . . . . .	—	3,0	—	4,0	4,0	—	—	—	—	—	3,0	4,0	37,0	11,0	8,0	13,0	2,0	—	—	—	—	—	—	—	—	—	—	—	—	—	—	6,0	2,0	99,0	13
<b>LAGO DI VARANO</b>																																			
Cagnano Varano . . . . .	12,0	15,0	7,0	2,0	1,0	1,0	2,0	0,5	—	—	—	—	11,0	6,0	1,0	6,0	—	—	—	—	—	—	—	—	—	6,0	4,0	5,5*	—	—	—	—	80,0	14	
<b>VARII (tra il Romandato ed il T. della Macchia)</b>																																			
Vico Garganico . . . . .	3,0	—	—	—	2,0	6,0	2,0	12,0	—	6,0	1,0	5,0	10,0	12,0*	20,0	61,0	2,0	—	2,0	1,0	3,0	1,0	—	—	—	—	2,0	1,0	—	—	8,0	37,0	197,0	21	
<b>VARII (tra il T. della Macchia e la Valle del Palombaro)</b>																																			
Viesti . . . . .	—	1,5	—	—	1,5	—	—	—	—	—	—	—	6,7	5,0	3,0	—	0,4	—	—	—	—	—	—	—	—	—	—	—	—	—	—	0,3	18,7	5	
<b>VALLE DI MATTINATA</b>																																			
Monte S. Angelo . . . . .	—	—	11,0	8,1	2,9	—	—	—	—	—	—	—	—	3,8*	12,0*	16,2*	15,0*	—	—	—	—	—	—	—	—	—	—	—	—	—	—	—	69,0	7	
<b>CANDELARO</b>																																			
Torremaggiore . . . . .	—	5,0	1,0	5,0	4,0	—	—	—	—	—	—	—	8,0	25,0	—	2,0	2,0	—	—	—	—	—	—	—	—	—	—	—	—	—	—	—	54,0	9	
S. Marco in Lamis . . . . .	—	9,0	5,0	2,0	16,0	2,0	—	—	—	3,0	—	—	17,0	20,0	2,0	24,0	38,0	1,0	—	—	—	—	—	—	—	2,0	—	—	—	—	—	—	141,0	13	
Alberona . . . . .	—	11,0	3,0	5,0	—	—	—	—	—	3,0	—	—	2,0	—	4,0*	8,0	—	—	—	—	—	—	—	—	—	3,0	—	1,0	—	—	1,0	1,0	42,0	11	
Lucera . . . . .	—	—	11,7	2,3	0,8	0,6	—	—	—	—	—	—	0,5	7,0	—	17,4	0,9	2,1	—	—	—	—	—	—	—	—	—	—	—	—	—	0,9	49,6	6	
Faeto . . . . .	—	14,0	1,0	3,0	1,0	—	—	—	2,0	—	—	—	—	—	—	—	10,0	1,0	3,0	—	—	—	—	—	—	—	—	—	—	—	—	17,0	61,0	12	
Troia . . . . .	—	—	35,0	—	—	—	—	—	—	—	—	—	—	18,0*	10,1*	—	—	—	—	—	—	—	—	—	—	—	—	—	—	—	—	21,0	84,1	4	
Foggia . . . . .	—	—	14,3	—	6,2	gocce	—	—	—	0,5	—	—	0,4	16,2	7,2	—	3,0	gocce	—	—	—	—	—	—	—	—	—	—	—	—	4,9	52,7	6		
<b>LAGO SALSO, PALUDI DI CELENTANO, LAGO SALPI</b>																																			
Cerignola . . . . .	—	—	—	10,0	3,0	5,5	1,0	—	—	—	—	—	—	45,0	—	—	—	—	—	—	—	—	—	—	—	—	—	—	—	—	3,0	70,5	7		
Manfredonia (Bonifica Sipontina)	—	4,5	9,5	7,5	11,8	3,5	—	—	—	—	—	—	—	6,5	27,5	14,5	—	—	—	—	—	—	—	—	—	—	—	—	—	—	—	—	85,3	8	

STAZIONE	ALTEZZE DI PRECIPITAZIONE IN mm. D'ACQUA OSSERVATE IL GIORNO:																															TOTALI MENSILI	Numero dei giorni con precipitazione uguale o su- periore ad 1 mm.	
	1	2	3	4	5	6	7	8	9	10	11	12	13	14	15	16	17	18	19	20	21	22	23	24	25	26	27	28	29	30	31			
<b>CERVARO</b>																																		
Monteleone di Puglia	14,4	5,3	4,1	2,1	0,3	—	—	—	1,1	0,2	1,0	6,0	5,0	3,4	6,0	—	—	—	3,0	—	—	—	—	21,0	—	1,2	—	—	3,3	—	77,4	14		
Savignano di Puglia	2,0	—	—	—	—	—	—	—	—	—	—	—	—	—	—	—	—	—	—	—	—	—	—	10,0	—	—	—	2,0	1,0	—	15,0	4		
Bovino	1,0	1,0	1,0	1,0	—	1,0	—	—	1,0	1,0	—	—	11,0	33,0	17,0	5,0	—	—	—	—	—	—	—	—	—	—	—	—	—	1,0	—	74,0	12	
Orsara di Puglia	—	—	14,0	—	11,0	—	—	—	—	—	—	—	45,0*	—	—	—	—	—	—	—	—	—	—	—	6,0	—	—	—	—	—	76,0	5		
<b>CARAPELLE</b>																																		
Bisaccia	—	—	10,0	—	5,0	—	—	—	—	—	—	15,0*	—	—	—	—	—	—	—	—	—	—	—	—	4,0	—	—	—	—	10,0	44,0	5		
S. Agata di Puglia	—	—	—	—	—	—	—	—	—	—	—	—	—	—	5,0	4,0	—	—	—	—	—	—	—	—	9,0	10,0	—	—	—	4,0	—	32,0	5	
Ascoli Satriano	—	—	17,0	—	13,0	—	14,0	—	—	—	—	—	34,0	—	16,0	—	—	—	—	—	—	—	—	—	28,0	—	—	2,0	—	6,0	3,0	133,0	9	
Ortanova	—	1,0	—	10,0	30,0	—	6,0	—	—	2,0	13,0	5,0	—	2,0	—	—	—	—	—	—	—	—	—	—	5,0	3,0	—	—	—	1,0	—	78,0	11	
<b>OFANTO</b>																																		
Nusco	—	—	—	—	53,0	—	—	—	—	—	—	26,0	—	—	47,0*	—	—	—	—	—	—	—	—	—	—	—	—	—	—	—	—	154,0	11	
Andretta	—	23,0	6,0	17,0	—	8,0	—	—	—	—	—	2,0	9,0	—	24,0	—	—	—	—	—	—	—	—	—	9,0	—	—	—	—	—	—	98,0	8	
Teora	—	34,0	4,0	5,0	3,0	3,0	—	—	—	—	—	—	—	21,0	10,0	—	—	—	—	—	—	—	—	—	2,0	21,0	—	5,0	—	—	10,0	118,0	11	
Pescopagano	—	4,0	—	—	16,0	5,0	—	—	—	—	—	—	—	60,0*	—	—	—	—	—	—	—	—	—	—	2,0	30,0	—	6,0	—	—	18,0	141,0	9	
S. Andrea di Conza	—	—	—	—	25,0	—	—	—	—	—	—	—	—	—	20,0	—	—	—	—	—	—	—	—	—	—	—	—	—	—	—	12,0	57,0	3	
Calitri	—	33,0	1,4	10,0	5,0	—	—	—	—	—	—	—	—	10,0	15,0	10,0	1,0	—	—	—	—	—	—	—	—	—	—	—	—	—	—	119,5	10	
Castel Lagopesole	»	»	»	»	»	»	»	»	»	»	»	»	»	»	»	»	»	»	»	»	»	»	»	»	»	»	»	»	»	»	»	»	»	
Atella	—	15,5	—	3,0	2,0	—	—	—	—	—	—	—	—	3,0	2,0	—	—	—	—	—	—	—	—	—	—	21,0	—	—	—	—	—	46,5	6	
Lacedonia	—	24,5	—	8,0	—	—	—	—	—	5,1	—	—	—	—	48,0*	—	—	—	—	—	—	—	—	—	—	37,0	—	—	—	3,3	—	125,9	7	
Aquilonia	—	15,0	32,0	6,1	—	—	—	—	—	—	—	—	—	22,4	36,5	—	—	—	—	—	—	—	—	—	—	46,0	—	—	—	—	—	158,0	6	
Monticchio	—	19,0	2,0	5,0	21,0	6,0	—	—	—	2,0	4,0	2,0	27,5	12,0	5,5	15,5	—	—	—	—	—	—	—	—	—	30,0	—	—	1,5	0,5	—	10,0	163,5	15
Venosa	—	—	15,0	—	26,0	—	1,0	—	—	—	—	—	—	20,0	20,0	—	16,0	—	—	—	—	—	—	—	26,0	—	—	—	—	—	6,0	—	130,0	8
Melfi	—	22,0	3,0	5,0	12,0	1,0	—	—	—	2,0	—	—	—	40,0	5,0	—	13,0	—	—	—	—	—	—	—	—	5,0	—	—	—	—	—	108,0	10	
Lavello	—	—	—	2,5	7,0	—	—	—	—	—	—	—	—	33,0	3,5	—	—	—	—	—	—	—	—	—	—	—	—	—	—	—	—	47,5	5	
Spinazzola	—	10,0	—	5,0	—	—	—	—	—	—	—	—	—	10,0	30,0	—	—	—	—	—	—	—	—	—	—	20,0	—	—	—	—	—	78,0	6	
Minervino Murge	—	—	5,0	—	5,0	12,0	—	—	—	—	—	—	3,0	—	35,0	26,0	—	—	—	—	—	—	—	—	—	18,0	—	—	—	—	—	112,0	8	

Osservazioni pluviometriche

Anno 1921 — Mese di Dicembre

STAZIONE	ALTEZZE DI PRECIPITAZIONE IN mm. D'ACQUA OSSERVATE IL GIORNO:																															TOTALI MENSILI	Numero dei giorni per i quali si sono registrati precipi- torie ad 1 mm.						
	1	2	3	4	5	6	7	8	9	10	11	12	13	14	15	16	17	18	19	20	21	22	23	24	25	26	27	28	29	30	31								
<b>MURGE E PENISOLA SALENTINA</b>																																							
Altamura			9,0			4,0	6,0		8,5		8,0		1,0	22,0	6,0																12,0			1,0	77,5	10			
Martina Franca			21,0	18,0			10,0	32,0		11,0				50,0																	10,0	2,0			154,0	8			
Noci			15,0	7,0	23,0	36,0	49,0	12,0			28,5			37,0	40,0																13,0			7,0	267,5	11			
Locorotondo			18,0		7,0		20,0	36,0			10,0			58,5																	5,0				154,5	7			
Gioia del Colle	5,0	10,0	10,0	5,0	10,0	10,0	5,0	5,0	5,0	5,0		75,0																		5,0				150,0	12				
Crispiano			12,0					14,3						4,3					6,4											3,4			10,3		50,7	6			
Ostuni			3,0	40,0	1,2		38,0	3,8	2,0		1,2		9,5	44,0				1,0												3,2	7,0			4,0	157,9	13			
Conversano			3,0	*	2,0	18,0	12,0	14,0	37,5	4,5				5,0	135,0	3,0		2,0													9,5			2,0	247,5	13			
Grumo Appula										11,0					55,0																					66,0	2		
Oria			16,3	104,2			35,0							40,3																	15,1				25,1	236,0	6		
Andria			3,0				7,0							50,0	17,0																2,0	12,0		3,0	94,0	7			
Alessano	43,0	3,0	7,0	35,0	5,0			5,0						80,0	6,0																44,0				228,0	9			
Massafra			6,5	8,6		2,7	1,5	6,0		3,0			4,0	77,4	1,8																8,2			3,0	122,7	11			
Presicce			120,0	16,0	24,0		14,0							7,0																		23,0				354,0	8		
Diso			31,8	23,6	5,3	32,4	19,5					8,2		46,0	18,4	1,8	1,0															20,8	3,6			212,4	12		
S. Maria di Leuca			27,0	28,0		25,0	18,0							10,0		5,0																60,0				173,0	7		
Palascia			104,0	278,0	14,0	97,0	136,0	17,0			26,0			6,0	107,0	9,0		8,0	48,0												3,0	26,0			11,0	895,0?	16		
Lecce			47,8	33,2		19,5	15,0				6,4			35,5	4,1	1,8																4,5	4,0		1,0	2,2	175,0	12	
Maglie			29,0	76,5	8,3	11,0	10,6	31,0		3,1	1,0			66,0																		21,0				1,8	259,3	11	
Lizzano			3,0	27,0	8,0	0,5	9,5	20,0						10,5	7,5	0,3																9,0				3,0	101,1	10	
Taviano			60,0	31,0	8,0	10,0	20,0							25,0	20,0																	13,0	15,0				202,0	9	
Calimera			18,0	132,0	4,0		40,0							41,0																		10,0					255,0	7	
Otranto			42,0	107,0	29,0	52,0	83,0								38,0																	3,0	7,0				361,0	8	
Gallipoli			71,9	60,6	3,0	56,0	12,0							3,2																			3,6	5,8			253,1	10	
Barletta			6,0		0,7	1,3									10,3	54,7																	15,5				5,3	93,8	6
Brindisi			10,0	138,0	35,0		17,0	2,0	20,0	2,0				2,0	24,0																		14,0				284,0	10	
Taranto (Borgo)			30,0	29,0	4,0	4,0	7,5	22,0		1,0				1,8	36,0	6,0																0,1	5,0			0,1	146,5	11	
Giovinazzo			2,0				4,0	5,0	5,0						23,0	40,0	11,0																5,0				8,0	103,0	9
Bari (Semaforo)			16,0		14,0	7,0	3,0		9,0					3,0	11,0		86,0	8,0														4,0				6,0	165,0	12	

Osservazioni pluviometriche


Anno 1921 — Mese di Dicembre

STAZIONE	ALTEZZE DI PRECIPITAZIONE IN mm. D'ACQUA OSSERVATE IL GIORNO:																															TOTALI MENSILI	Numero dei giorni con precipitazioni uguali o superiori ad 1 mm.			
	1	2	3	4	5	6	7	8	9	10	11	12	13	14	15	16	17	18	19	20	21	22	23	24	25	26	27	28	29	30	31					
	<b>LATO</b>																																			
Castellaneta . . . . .	—	11,5	2,0	4,0	—	12,0	5,0	—	—	5,0	—	—	70,0	2,0	—	—	—	—	—	—	—	—	—	—	—	—	—	—	—	—	—	—	—	120,0	10	
	<b>GALASO</b>																																			
Ginosa . . . . .	—	36,0	37,0	76,0	66,0	57,0	87,0	7,0	26,0	27,0	—	—	6,0	26,0	17,0	26,0	27,0	36,0	—	—	—	—	—	—	—	—	26,0	47,0	26,0	—	—	16,0	—	—	652,0?	19



# OSSERVAZIONI IDROMETRICHE

---



Osservazioni idrometriche

CORSO O SPECCHIO D'ACQUA	STAZIONE	ALTEZZE IDROMETRICHE OSSERVATE IL GIORNO:																													
		1	2	3	4	5	6	7	8	9	10	11	12	13	14	15	16	17	18	19	20	21	22	23	24	25	26	27	28	29	30
<b>ATERNO-PESCARA</b>																															
ATERNO . . . . .	Molina . . . . .	0,53	0,53	0,46	0,47	0,48	0,45	0,46	0,50	0,52	0,52	0,56	0,54	0,52	0,56	0,54	0,54	0,98	0,78	0,90	1,06	0,91	0,80	0,84	0,80	0,74	0,68	0,64	0,60	0,64	0,66
id. . . . .	Prata . . . . .	0,46	0,46	0,45	0,44	0,44	0,42	0,42	0,44	0,50	0,54	0,54	0,50	0,49	0,56	0,56	0,56	1,04	0,84	1,00	1,14	0,96	0,82	0,83	0,82	0,75	0,74	0,65	0,64	0,62	»
SAGITTARIO . . . . .	Pratola . . . . .	0,46	0,46	0,46	0,46	0,45	0,43	0,48	0,57	0,55	0,54	0,53	0,53	0,52	0,54	0,55	0,56	0,56	0,57	0,57	0,58	0,60	0,63	0,62	0,62	0,61	0,61	0,62	0,62	0,62	0,57
id. . . . .	Lago Ciufelli . . . . .	0,25	0,24	0,23	0,21	0,21	0,18	0,20	0,29	0,33	0,32	0,31	0,29	0,28	0,29	0,28	0,28	0,33	0,35	0,35	0,35	0,34	0,43	0,44	0,44	0,42	0,46	»	»	»	»
id. . . . .	Chiavica Caffarelli . . . . .	0,35	0,33	0,31	0,30	0,29	0,26	0,28	0,37	0,42	0,41	0,40	0,37	0,36	0,37	0,35	0,35	0,40	0,43	0,43	0,43	0,42	0,50	0,51	0,50	0,50	0,49	0,51	»	»	»
ATERNO-SAGITTARIO	Alloggiamento Idr. <sup>co</sup>	0,34	0,34	0,32	0,32	0,31	0,30	0,32	0,38	0,40	0,40	0,40	0,38	0,36	0,41	0,40	0,40	0,73	0,60	0,71	0,80	0,68	0,62	0,62	0,61	0,56	0,56	0,54	0,48	0,50	»
TIRINO . . . . .	Bussi Officine . . . . .	0,20	0,20	0,20	0,20	0,20	0,20	0,20	0,20	0,20	0,20	0,20	0,20	0,20	0,20	0,20	0,20	0,20	0,20	0,20	0,20	0,20	0,20	0,20	0,20	0,20	0,20	0,20	0,20	0,20	0,20
<b>BIFERNO</b>																															
Sorgenti TORNO e PIETRA CADUTA	Ponte S. Bartolomeo	»	»	»	»	»	»	»	»	»	»	»	»	»	»	»	»	»	»	»	»	»	0,61	0,66	0,57	0,58	0,57	0,57	0,59	0,60	0,60
Sorg. <sup>te</sup> RIO FREDDO	Ponte Rio Freddo . . . . .	»	»	»	»	»	»	»	»	»	»	»	»	»	»	»	»	»	»	»	»	»	»	0,60	0,60	0,60	0,61	0,62	0,62	0,62	0,62

Gli idrometri sul Biferno sono stati impiantati dalla Sezione Idrografica di Napoli.



Osservazioni idrometriche

Anno 1921 — Mese di Giugno

CORSO O SPECCHIO D'ACQUA	STAZIONE	ALTEZZE IDROMETRICHE OSSERVATE IL GIORNO:																															
		1	2	3	4	5	6	7	8	9	10	11	12	13	14	15	16	17	18	19	20	21	22	23	24	25	26	27	28	29	30	31	
<b>ATERNO-PESCARA</b>																																	
ATERNO . . . . .	Molina . . . . .	0,66	0,58	0,62	0,57	0,53	0,50	0,58	0,58	0,57	0,57	0,64	0,58	0,54	0,53	<b>1,00</b>	0,80	0,68	0,63	0,60	0,62	0,62	0,60	0,56	0,55	0,54	0,45	0,45	0,43	0,37	0,28		
id. . . . .	Prata . . . . .	0,65	0,55	0,61	0,54	0,52	0,50	0,50	0,56	>	0,53	0,72	0,63	0,53	0,51	0,93	>	>	>	>	>	>	>	>	>	>	>	>	>	0,39	0,37	0,35	0,32
SAGITTARIO . . . . .	Pratola . . . . .	0,60	0,60	0,60	0,57	0,60	0,60	0,62	0,59	0,58	0,58	0,70	0,67	0,66	0,61	0,94	<b>1,04</b>	0,90	0,79	0,75	0,70	0,68	0,66	0,64	0,62	0,62	0,62	0,58	0,55	0,46	0,44		
id. . . . .	Lago Ciufelli . . . . .	0,49	0,50	0,47	0,39	0,39	0,38	0,38	0,46	>	0,42	0,58	0,55	0,42	0,39	0,98	>	>	>	>	>	>	>	>	>	>	>	>	0,52	0,50	0,42	0,34	
id. . . . .	Chiavica Caffarelli . . . . .	0,56	0,57	0,54	0,46	0,46	0,46	0,46	0,54	>	0,50	0,64	0,60	0,58	0,54	0,96	>	>	>	>	>	>	>	>	>	>	>	>	0,60	0,57	0,50	0,44	
ATERNO-SAGITTARIO	Alloggiamento Idr. <sup>co</sup>	0,52	0,47	0,51	0,44	0,44	0,42	0,42	0,48	>	0,44	0,56	0,51	0,47	0,45	0,95	>	>	>	>	>	>	>	>	>	>	>	>	0,40	0,38	0,34	0,30	
PESCARA . . . . .	Popoli (1). . . . .	0,50	0,50	0,49	0,45	0,45	0,48	0,45	0,49	0,49	0,55	0,60	0,50	0,50	0,70	<b>1,05</b>	0,95	0,91	0,85	0,80	0,75	0,70	0,75	0,63	0,65	0,60	0,60	0,55	0,60	0,45	0,50		
id. . . . .	Maraone (1). . . . .	0,50	0,50	0,49	0,45	0,45	0,48	0,45	0,49	0,50	0,55	0,60	0,55	0,50	0,80	<b>1,05</b>	0,95	0,90	0,85	0,75	0,70	0,75	0,64	0,60	0,55	0,50	0,45	0,45	0,40	0,40	0,40		
TIRINO . . . . .	Bussi Officine . . . . .	0,20	0,20	0,20	0,20	0,20	0,20	0,20	0,20	0,20	0,20	0,20	0,20	0,22	0,24	0,36	0,22	0,20	0,20	0,20	0,20	0,20	0,20	0,20	0,20	0,20	0,20	0,20	0,20	0,20	0,20	0,20	
PESCARA . . . . .	Scafa . . . . .	0,50	0,50	0,46	0,46	0,46	0,46	0,50	0,56	0,52	0,50	0,52	0,64	0,56	0,52	<b>2,30</b>	1,40	0,90	0,80	0,68	0,64	0,94	0,76	0,66	0,64	0,60	0,60	0,60	0,60	0,60	0,56	0,52	
<b>BIFERNO</b>																																	
Sorgente MAIELLA	Ponte S. Domenico	0,30	0,29	0,30	0,29	0,29	0,29	0,30	0,30	0,30	0,30	0,30	0,31	0,31	0,31	0,31	0,31	0,31	0,31	0,31	0,31	0,31	0,31	0,31	0,31	0,31	0,31	0,31	0,31	0,31	>	>	>
Sorgenti TORNO e PIETRA CADUTA	Ponte S. Bartolomeo	0,58	0,64	0,60	0,60	0,60	0,60	0,60	0,60	0,60	0,60	0,64	0,60	0,60	0,60	<b>1,64</b>	0,68	0,62	0,62	0,62	0,64	0,64	0,64	0,62	0,62	0,62	0,62	0,62	0,62	0,62	0,62	0,62	
Sorg. <sup>te</sup> RIO FREDDO	Ponte Rio Freddo	0,62	0,62	0,64	0,62	0,62	0,62	0,65	0,64	0,64	0,64	0,64	0,64	0,64	0,64	<b>0,70</b>	0,64	0,64	0,64	0,64	0,64	0,64	0,66	0,66	0,66	0,66	0,66	0,66	0,66	0,66	0,66	0,66	

(1) Dati poco attendibili.

CORSO O SPECCHIO D'ACQUA	STAZIONE	ALTEZZE IDROMETRICHE OSSERVATE IL GIORNO:																															
		1	2	3	4	5	6	7	8	9	10	11	12	13	14	15	16	17	18	19	20	21	22	23	24	25	26	27	28	29	30	31	
<b>ATERNO-PESCARA</b>																																	
ATERNO	Molina	0,31	0,20	0,26	0,28	0,48	0,48	<b>0,50</b>	0,33	0,33	0,28	0,32	0,30	0,31	0,30	0,30	0,31	0,28	0,26	0,26	0,26	0,25	0,28	0,31	0,28	0,26	0,26	0,25	0,36	0,30	0,31		
id.	Prata	0,31	0,30	0,28	0,28	0,30	0,52	0,40	0,31	0,30	0,30	0,30	0,29	0,28	0,27	0,28	0,27	0,26	0,28	0,28	*	*	*	*	*	*	*	*	*	*	0,26		
SAGITTARIO	Pratola	0,34	0,34	0,30	0,30	<b>0,40</b>	0,32	0,30	0,30	0,29	0,28	0,28	0,26	0,25	0,25	0,24	0,24	0,24	0,24	0,24	0,24	0,23	0,23	0,24	0,25	0,25	0,25	0,25	0,26	0,26	0,26	0,25	
id.	Lago Ciuffelli	0,17	0,09	-0,02	-0,04	<b>0,22</b>	0,11	0,08	0,00	0,06	0,06	0,06	0,05	0,03	0,01	-0,03	-0,05	-0,05	-0,06	-0,06	-0,04	-0,04	-0,06	-0,06	-0,07	-0,06	-0,06	-0,07	-0,07	-0,07	-0,06	-0,03	
id.	Chiavica Caffarelli	0,20	0,06	0,06	0,03	<b>0,21</b>	0,18	0,10	0,15	0,15	0,14	0,14	0,10	0,07	0,05	0,05	0,05	0,03	0,04	0,02	0,02	0,00	0,00	0,02	0,02	0,02	0,02	0,03	0,03	0,02	0,02	0,04	
ATERNO-SAGITTARIO	Alloggiamento Idr. <sup>co</sup>	0,24	0,22	0,18	0,18	0,26	<b>0,32</b>	0,26	0,20	0,20	0,20	0,20	0,20	0,18	0,18	0,18	0,16	0,16	0,16	0,16	0,16	0,16	0,15	0,16	0,16	0,17	0,16	0,15	0,15	0,16	0,18	0,18	
PESCARA	Popoli (1)	<b>0,40</b>	<b>0,40</b>	<b>0,40</b>	<b>0,40</b>	<b>0,40</b>	0,35	0,35	0,35	0,30	0,30	0,30	0,35	0,35	0,30	0,30	0,30	0,25	0,25	0,25	0,25	0,30	0,25	0,25	0,20	0,20	0,20	0,20	0,20	0,20	0,20	0,20	
id.	Maraone (1)	<b>0,40</b>	<b>0,40</b>	<b>0,40</b>	<b>0,40</b>	<b>0,40</b>	0,35	0,35	0,35	0,35	0,30	0,30	0,30	0,30	0,30	0,30	0,25	0,25	0,25	0,25	0,30	0,25	0,25	0,25	0,20	0,20	0,20	0,20	0,20	0,20	0,20	0,20	
TIRINO	Bussi Officine	0,20	0,20	0,20	0,20	0,20	0,20	0,20	0,20	0,20	0,20	0,20	0,20	0,20	0,20	0,20	0,20	0,20	0,20	0,20	0,20	0,20	0,20	0,20	0,20	0,20	0,20	0,20	0,20	0,20	0,20	0,20	
PESCARA	Scafa	<b>0,50</b>	0,46	0,46	0,44	0,48	0,48	0,48	0,48	0,46	0,48	0,46	0,46	0,44	0,44	0,44	0,42	0,42	0,42	0,42	0,42	0,42	0,42	0,38	0,38	0,38	0,38	0,38	0,38	0,38	0,38	0,38	
<b>BIFERNO</b>																																	
Sorgente MAIELLA	Ponte S. Domenico	*	*	*	*	*	*	*	*	*	*	*	*	*	*	*	*	*	*	*	*	*	*	*	*	*	*	*	*	*	*	*	*
Sorgenti TORNO e PIETRA CADUTA	Ponte S. Bartolomeo	0,62	0,62	0,62	0,62	0,65	0,64	0,64	0,64	0,64	<b>0,66</b>	<b>0,66</b>	<b>0,66</b>	0,65	0,64	0,64	0,64	0,62	0,62	0,62	0,62	0,62	0,62	0,62	0,62	0,62	0,62	0,62	0,62	0,62	0,62	0,62	
Sorg. <sup>te</sup> RIO FREDDO	Ponte Rio Freddo	0,66	0,66	0,66	0,66	0,69	0,68	0,67	0,66	0,71	0,71	<b>0,78</b>	<b>0,78</b>	0,67	0,66	0,66	0,66	0,66	0,66	0,66	0,66	0,66	0,66	0,66	0,66	0,66	0,66	0,66	0,66	0,66	0,66	0,66	

(1) Dati poco attendibili.

Osservazioni idrometriche

Anno 1921 — Mese di Agosto

CORSO O SPECCHIO D'ACQUA	STAZIONE	ALTEZZE IDROMETRICHE OSSERVATE IL GIORNO:																																	
		1	2	3	4	5	6	7	8	9	10	11	12	13	14	15	16	17	18	19	20	21	22	23	24	25	26	27	28	29	30	31			
<b>ATERNO-PESCARA</b>																																			
ATERNO	Molina	0,25	0,28	0,24	0,27	0,27	0,27	0,28	0,28	0,34	0,29	0,30	0,28	0,30	0,29	0,26	0,25	0,27	0,26	0,22	0,22	0,27	0,29	0,29	0,30	0,28	0,27	0,25	0,26	<b>0,55</b>	0,42	0,38			
id.	Prata	>	>	>	>	>	>	>	>	>	0,26	0,26	>	>	>	0,26	0,26	0,28	>	>	>	0,27	0,27	0,28	0,28	0,29	0,32	>	0,60	0,52	0,46				
SAGITTARIO	Pratola	0,25	0,25	0,26	0,26	0,26	0,26	0,26	0,26	0,26	0,26	0,27	0,27	0,28	0,26	0,26	0,26	0,26	0,26	0,28	0,27	0,27	0,26	0,27	0,27	0,27	0,50	0,70	<b>0,80</b>	0,60	0,56	0,52			
id.	Lago Ciufelli	0,00	0,02	0,04	0,05	0,04	0,06	0,04	0,02	0,00	0,00	0,00	0,02	0,06	0,02	0,00	0,02	>	>	>	>	>	>	>	>	>	>	>	>	>	>	>			
id.	Chiavica Caffarelli	0,06	0,06	0,08	0,10	0,08	0,08	0,06	0,04	0,04	0,04	0,04	0,06	0,10	0,05	0,02	0,04	0,04	0,06	0,04	0,04	0,06	0,06	0,07	0,08	0,10	0,10	0,40	>	>	>	>			
ATERNO-SAGITTARIO	Alloggiamento Idr. <sup>co</sup>	0,18	0,20	0,20	0,20	0,22	0,20	0,20	0,18	0,16	0,16	0,16	0,16	0,18	0,20	0,18	0,16	0,18	0,20	0,18	0,18	0,18	0,18	0,18	0,16	0,16	0,18	0,18	0,40	>	>	>	>		
PESCARA	Popoli (1)	0,25	0,25	0,25	0,30	0,30	0,35	0,30	0,25	0,25	0,25	0,25	0,30	0,30	0,25	0,25	0,25	0,30	0,30	0,25	0,25	0,25	0,30	0,30	0,25	0,40	0,35	<b>0,75</b>	0,70	0,65	0,50	0,40			
id.	Maraone (1)	0,25	0,25	0,25	0,25	0,30	0,30	0,35	0,30	0,25	0,25	0,25	0,30	0,30	0,25	0,25	0,25	0,30	0,30	0,30	0,25	0,25	0,25	0,25	0,25	0,40	0,35	<b>0,75</b>	0,70	0,65	0,50	0,40			
TIRINO	Bussi Officine	0,20	0,20	0,20	0,20	0,20	0,20	0,20	0,20	0,20	0,20	0,20	0,20	0,20	0,20	0,20	0,20	0,20	0,20	0,20	0,20	0,20	0,20	0,20	0,20	0,20	0,20	0,20	0,22	0,24	0,22	0,20	0,20		
PESCARA	Scafa	0,38	0,38	0,38	0,42	0,42	0,41	0,36	0,36	0,36	0,36	0,36	0,36	0,36	0,36	0,36	0,42	0,42	0,42	0,42	0,40	0,40	0,40	0,40	0,40	0,40	0,40	0,40	0,40	0,40	0,40	1,30	1,10	1,00	0,80
id.	Sambuceto	0,52	0,52	0,53	0,55	0,55	0,57	0,56	0,53	0,52	0,50	0,50	0,50	0,50	0,50	0,50	0,51	0,53	0,52	0,53	0,53	0,53	0,54	0,53	0,54	0,52	0,49	0,50	0,50	0,86	<b>2,01</b>	0,91	0,75	0,70	
<b>BIFERNO</b>																																			
Sorgente MAIELLA	Ponte S. Domenico	0,12	0,12	0,12	0,12	0,12	0,11	0,12	0,12	0,12	0,12	0,12	0,12	0,12	0,12	0,13	0,13	0,13	0,12	0,12	0,12	0,12	0,11	0,12	0,12	0,12	0,13	<b>0,14</b>	0,13	0,12	0,12	0,12			
Sorgenti TORNO e PIETRA CADUTA	Ponte S. Bartolomeo	<b>0,60</b>	<b>0,60</b>	<b>0,60</b>	<b>0,60</b>	<b>0,60</b>	<b>0,60</b>	0,59	<b>0,60</b>	0,59	0,58	0,58	0,59	0,59	0,59	0,59	<b>0,60</b>	<b>0,60</b>	0,59	0,59	<b>0,60</b>	<b>0,60</b>	<b>0,60</b>	<b>0,60</b>	0,58	0,58	0,58	0,58	<b>0,60</b>	0,58	0,58	0,58			
Sorg. <sup>te</sup> RIO FREDDO	Ponte Rio Freddo	0,62	0,63	0,62	0,62	0,62	0,62	0,62	<b>0,64</b>	<b>0,64</b>	<b>0,64</b>	<b>0,64</b>	<b>0,64</b>	<b>0,64</b>	<b>0,64</b>	<b>0,64</b>	0,63	0,63	0,63	<b>0,64</b>	<b>0,64</b>	<b>0,64</b>	0,63	0,63	0,63	0,62	0,62	0,62	0,62	0,63	0,62	0,63	0,63		

(1) Dati poco attendibili.



CORSO O SPECCHIO D'ACQUA	STAZIONE	ALTEZZE IDROMETRICHE OSSERVATE IL GIORNO:																															
		1	2	3	4	5	6	7	8	9	10	11	12	13	14	15	16	17	18	19	20	21	22	23	24	25	26	27	28	29	30	31	
<b>ATERNO-PESCARA</b>																																	
ATERNO . . . . .	Molina . . . . .	0,33	0,34	0,36	0,26	0,20	0,24	0,26	0,36	0,28	0,27	0,27	0,30	0,26	0,28	0,27	0,27	0,26	0,28	0,27	0,26	0,24	0,24	0,25	0,22	0,24	0,27	0,29	0,34	0,32	<b>0,40</b>		
id. . . . .	Prata . . . . .	0,38	0,38	0,34	0,30	0,30	0,28	0,36	0,36	0,36	0,34	0,35	0,34	0,34	0,39	0,32	0,32	0,34	0,32	0,30	0,30	0,30	0,34	0,36	0,37	0,38	0,38	0,38	0,38	0,46	<b>0,48</b>		
SAGITTARIO . . . . .	Pratola . . . . .	0,50	0,50	0,50	0,47	0,45	0,44	0,54	0,40	0,40	0,40	0,38	0,38	0,34	0,34	0,34	0,34	0,35	0,35	0,33	0,33	0,34	0,33	0,50	0,54	0,56	0,56	0,56	0,58	<b>0,60</b>	<b>0,60</b>		
id. . . . .	Lago Ciufelli . . . . .	>	>	>	>	>	>	>	>	>	>	>	>	>	>	>	>	>	>	>	0,12	0,10	0,13	0,40	0,40	0,40	0,41	0,41	0,44	0,46	0,52		
id. . . . .	Chiavica Caffarelli . . . . .	>	>	>	>	>	>	>	>	>	>	>	>	>	>	>	>	>	>	>	0,23	0,22	0,24	0,50	0,50	0,50	0,51	0,52	0,54	0,56	0,62		
ATERNO-SAGITTARIO	Alloggiamento Idr. <sup>co</sup>	>	>	>	>	>	>	>	>	>	>	>	>	>	>	>	>	>	>	>	0,25	0,24	0,24	0,24	0,24	0,26	0,30	0,34	0,37	0,40	0,42		
PESCARA . . . . .	Popoli (1). . . . .	0,35	0,30	0,30	0,35	0,35	0,30	0,25	0,25	0,25	0,25	0,25	0,30	0,40	0,40	0,40	<b>0,45</b>	0,40	0,40	0,35	0,35	0,35	0,30	0,30	0,30	0,25	0,30	0,35	0,30	0,25	0,30		
id. . . . .	Maraone (1). . . . .	0,35	0,30	0,30	0,35	0,35	0,30	0,25	0,25	0,25	0,25	0,30	0,40	0,40	0,40	0,35	<b>0,45</b>	0,40	0,40	0,35	0,35	0,35	0,40	0,40	0,40	0,35	0,30	0,30	0,25	0,25	0,30		
TIRINO . . . . .	Bussi Officine . . . . .	0,20	0,20	0,20	0,20	0,20	0,20	0,20	0,20	0,20	0,20	0,20	0,20	0,20	0,20	0,20	0,20	0,20	0,20	0,20	0,20	0,20	0,20	0,20	0,20	0,20	0,20	0,20	0,20	0,20	0,20		
PESCARA . . . . .	Scafa . . . . .	0,50	0,44	0,42	0,70	0,68	0,67	0,70	0,70	0,70	0,70	0,70	0,70	0,70	0,70	0,68	0,68	0,68	0,68	0,68	0,68	0,68	0,68	0,68	0,68	0,68	0,68	0,68	0,68	0,88	<b>0,88</b>		
id. . . . .	Sambuceto . . . . .	0,68	0,64	0,61	0,58	0,55	0,54	0,57	0,58	0,59	0,60	0,58	0,57	0,57	0,56	0,55	0,54	0,54	0,54	0,54	0,56	0,54	0,54	0,53	0,65	0,65	0,63	0,61	0,63	0,63	0,80	0,77	<b>1,28</b>
<b>BIFERNO</b>																																	
Sorgente MAIELLA.	Ponte S. Domenico.	0,13	0,13	0,13	0,13	0,13	0,13	0,13	0,13	0,13	0,13	0,13	0,13	0,13	0,13	0,13	0,13	0,13	0,13	0,13	0,13	0,13	0,13	0,13	0,13	0,13	0,13	0,13	0,13	0,13	0,13		
Sorgenti TORNO c PIETRA CADUTA	Ponte S. Bartolomeo	0,56	0,56	0,55	0,56	0,56	0,56	0,54	0,54	0,54	0,54	0,54	0,54	0,54	0,53	0,53	0,53	0,53	0,53	0,53	0,53	0,53	0,53	0,53	0,53	0,53	0,53	0,53	0,53	0,53	0,53		
Sorg. <sup>te</sup> RIO FREDDO	Ponte Rio Freddo .	0,62	0,62	0,62	0,62	0,62	0,62	0,62	0,62	0,62	0,61	0,61	0,61	0,60	0,60	0,60	0,60	0,60	0,60	0,60	0,60	0,60	0,60	0,60	0,60	0,60	0,60	0,60	0,60	0,60	0,60		

(1) Dati poco attendibili.

CORSO O SPECCHIO D'ACQUA	STAZIONE	ALTEZZE IDROMETRICHE OSSERVATE IL GIORNO:																															
		1	2	3	4	5	6	7	8	9	10	11	12	13	14	15	16	17	18	19	20	21	22	23	24	25	26	27	28	29	30	31	
<b>ATERNO-PESCARA</b>																																	
ATERNO	Molina	0,36	0,34	0,37	0,36	0,30	0,32	0,33	0,30	0,28	0,28	0,29	0,29	0,28	0,30	0,30	0,28	0,29	0,29	0,29	0,30	0,29	0,30	0,36	0,40	1,16	0,86	0,70	0,68	0,67	0,62	0,50	
id.	Vittorito	0,41	>	>	0,42	0,40	0,40	>	>	>	0,39	0,40	>	>	>	>	>	>	>	0,39	0,40	0,40	0,40	0,40	0,42	>	>	0,56	0,70	0,58	>	>	
id.	Prata	0,46	0,42	0,42	0,40	0,40	0,40	0,40	0,39	0,40	0,39	0,38	0,36	0,37	0,36	0,38	0,37	0,38	0,38	0,37	0,38	0,38	0,37	0,38	0,40	0,46	0,90	0,62	0,86	0,60	0,56	0,55	
SAGITTARIO	Cauta	0,42	0,42	0,42	0,40	0,40	0,40	0,40	0,40	0,40	0,40	0,40	0,40	0,40	0,40	0,40	0,40	0,40	0,38	0,38	0,38	0,38	0,40	0,38	0,37	0,38	0,40	0,44	0,44	0,44	0,44	0,42	0,42
id.	Pratola	0,60	0,60	0,58	0,56	0,55	0,54	0,54	0,50	0,50	0,48	0,48	0,46	0,45	0,45	0,45	0,45	0,44	0,43	0,43	0,43	0,43	0,43	0,42	0,42	0,48	0,64	0,60	0,68	0,70	0,67	0,68	0,65
id.	Lago Ciufelli	0,51	0,46	0,43	0,44	0,45	0,44	0,44	0,41	0,38	0,35	0,36	0,34	0,34	0,32	0,32	0,32	0,30	0,30	0,30	0,30	0,30	0,31	0,32	0,34	0,96	0,56	0,54	0,53	0,51	0,52	0,50	
id.	Chiavica Caffarelli	0,61	0,56	0,53	0,53	0,52	0,50	0,50	0,48	0,45	0,45	0,46	0,44	0,44	0,42	0,41	0,41	0,41	0,40	0,40	0,40	0,40	0,42	0,43	0,44	1,08	0,66	0,64	0,63	0,62	0,62	0,60	
ATERNO-SAGITTARIO	Alloggiamento Idr. <sup>co</sup>	0,41	0,40	0,38	0,38	0,37	0,37	0,37	0,37	0,36	0,36	0,36	0,33	0,33	0,33	0,33	0,33	0,32	0,32	0,32	0,32	0,32	0,33	0,34	1,18	0,72	0,56	0,54	0,53	0,52	0,50		
PESCARA	Popoli	>	>	>	>	>	>	>	>	>	>	>	>	>	>	>	>	>	>	>	>	>	>	>	>	>	>	>	>	>	>	>	>
id.	Maraone	>	>	>	>	>	>	>	>	>	>	>	>	>	>	>	>	>	>	>	>	>	>	>	>	>	>	>	>	>	>	>	>
TIRINO	Bussi Officine	0,20	0,20	0,20	0,20	0,20	0,20	0,20	0,20	0,20	0,20	0,20	0,20	0,20	0,20	0,20	0,20	0,20	0,20	0,20	0,20	0,20	0,20	0,23	0,28	0,30	0,24	0,22	0,20	0,20	0,20		
PESCARA	Scafa	0,78	0,76	0,75	0,73	0,70	0,70	0,70	0,70	0,70	0,70	0,70	0,70	0,66	0,66	0,66	0,66	0,66	0,66	0,66	0,66	0,66	0,65	0,66	0,66	0,69	1,00	0,80	0,72	0,80	0,76	0,72	0,70
id.	Sambuceto (1)	1,20	0,85	0,78	0,73	0,70	0,68	0,67	0,66	0,58	0,65	0,62	0,61	0,60	0,60	0,60	0,58	0,62	0,62	0,61	0,60	0,60	0,60	0,55	0,62	1,40	1,08	0,97	1,22	0,94	0,82	0,80	
<b>BIFERNO</b>																																	
Sorgente MAIELLA	Ponte S. Domenico	0,12	0,12	0,12	0,12	0,12	0,12	0,12	0,12	0,12	0,11	0,11	0,11	0,11	0,11	0,11	0,11	0,11	0,11	0,11	0,11	0,11	0,11	0,11	0,11	0,12	0,12	0,12	0,11	0,11	0,11	0,11	
Sorgenti TORNO e PIETRA CADUTA	Ponte S. Bartolomeo	0,52	0,52	0,52	0,52	0,51	0,50	0,50	0,50	0,50	0,50	0,50	0,50	0,49	0,49	0,49	0,49	0,48	0,48	0,48	0,48	0,48	0,48	0,48	0,58	0,79	0,58	0,64	0,64	0,50	0,50	0,48	
Sorg. <sup>te</sup> RIO FREDDO	Ponte Rio Freddo	0,59	0,59	0,59	0,58	0,58	0,58	0,58	0,58	0,58	0,58	0,58	0,58	0,57	0,57	0,57	0,57	0,56	0,56	0,56	0,56	0,56	0,55	0,55	0,56	0,58	0,58	0,56	0,56	0,56	0,56	0,55	


(1) Idrometrografo - Altezza idrometrica meridiana.

CORSO O SPECCHIO D'ACQUA	STAZIONE	ALTEZZE IDROMETRICHE OSSERVATE IL GIORNO:																														
		1	2	3	4	5	6	7	8	9	10	11	12	13	14	15	16	17	18	19	20	21	22	23	24	25	26	27	28	29	30	31
<b>ATERNO-PESCARA</b>																																
ATERNO	Molina	0,52	0,51	0,50	0,50	0,50	0,49	0,48	0,48	0,46	0,46	0,46	0,52	0,47	0,46	0,46	0,55	0,56	0,51	0,50	0,48	<b>0,60</b>	0,54	0,52	0,52	0,51	0,50	0,50	0,50	0,51	0,52	
id.	Vittorito	>	>	>	>	0,50	0,50	0,50	0,50	0,51	0,50	0,50	0,50	0,51	0,52	0,58	0,56	0,52	0,52	0,58	0,58	0,56	0,56	0,54	0,54	0,54	0,60	0,60	0,55	0,56		
id.	Prata	0,54	0,55	0,54	0,52	0,51	0,50	0,50	0,50	0,49	0,54	0,52	0,50	0,51	0,52	0,52	0,66	0,66	0,55	0,55	<b>0,68</b>	<b>0,68</b>	0,62	0,58	0,55	0,55	0,55	0,66	0,66	0,62	0,57	
SAGITTARIO	Cauta	>	0,38	0,38	0,38	0,37	0,36	0,36	0,36	0,36	0,36	0,36	0,36	0,36	0,39	0,38	0,36	0,36	0,36	0,36	0,36	0,36	0,36	0,35	0,35	0,35	0,36	0,37	0,38	0,38		
id.	Pratola	0,64	0,63	0,60	0,60	0,60	0,60	0,60	0,59	0,59	0,61	0,60	0,59	0,60	0,60	0,62	<b>0,66</b>	0,65	0,65	0,64	0,64	0,63	0,62	0,61	0,60	0,60	0,61	0,62	0,62	0,60	0,60	
id.	Lago Ciuffelli	0,50	0,49	0,48	0,48	0,46	0,48	0,47	0,46	0,45	0,52	0,52	0,48	0,50	0,48	0,52	<b>0,66</b>	0,60	0,59	0,59	0,58	0,60	0,56	0,53	0,51	0,49	0,48	0,56	0,54	0,52	0,52	
id.	Chiavica Caffarelli	0,60	0,59	0,58	0,56	0,55	0,57	0,54	0,54	0,54	0,62	0,60	0,56	0,58	0,56	0,60	<b>0,72</b>	0,68	0,66	0,65	0,64	0,68	0,64	0,62	0,60	0,59	0,58	0,62	0,60	0,58	0,58	
ATERNO-SAGITTARIO	Alloggiamento Idr. <sup>co</sup>	0,50	0,48	0,48	0,47	0,46	0,47	0,48	0,48	0,50	0,48	0,48	0,45	0,47	0,46	0,46	<b>0,60</b>	0,56	0,54	0,52	0,50	0,54	0,52	0,50	0,48	0,46	0,48	0,48	0,53	0,50	0,50	
PESCARA	Popoli	>	>	>	>	0,51	0,52	0,51	0,51	0,50	0,56	0,52	0,51	0,52	0,52	0,59	0,64	0,60	0,56	0,54	0,56	0,60	0,60	0,56	0,53	0,52	0,52	0,54	0,57	0,55	0,53	
id.	Maraone	0,60	0,57	0,55	0,53	0,53	0,52	0,52	0,51	0,52	0,58	0,54	0,52	0,53	0,53	0,58	<b>0,67</b>	0,62	0,58	0,56	0,62	0,66	0,60	0,58	0,56	0,56	0,54	0,56	0,59	0,57	0,54	
TIRINO	Bussi Officine	0,20	0,20	0,20	0,20	0,20	0,20	0,20	0,20	0,20	0,20	0,25	0,25	0,22	0,26	0,28	0,22	0,22	0,20	0,26	0,22	0,20	0,20	0,20	0,20	0,20	0,20	0,20	0,20	0,20	0,20	
PESCARA	Scafa	0,70	0,70	0,70	0,70	0,70	0,68	0,66	0,66	0,66	0,80	0,80	0,70	0,70	0,70	0,80	<b>1,00</b>	0,86	0,76	0,76	0,76	0,80	0,78	0,76	0,74	0,74	0,72	0,72	0,72	0,71	0,70	
id.	Sambuceto	0,75	0,74	0,73	0,71	0,70	0,67	0,66	0,65	0,66	1,40	1,05	0,84	0,81	0,82	0,85	1,30	1,18	0,96	0,87	0,86	1,15	1,10	0,94	0,86	0,83	0,80	0,78	0,86	0,83	0,78	
<b>BIFERNO</b>																																
Sorgente MAIELLA.	Ponte S. Domenico	0,11	0,11	0,11	0,10	0,10	0,10	0,10	0,10	0,10	0,10	0,10	0,10	0,10	0,11	0,11	0,11	0,11	0,11	0,11	0,11	0,11	0,11	0,11	0,11	0,11	0,11	0,11	0,11	0,11	0,11	
Sorgenti TORNO e PIETRA CADUTA	Ponte S. Bartolomeo	0,48	0,47	0,46	0,46	0,46	0,46	0,45	0,49	0,47	0,50	0,50	0,48	0,66	<b>0,98</b>	0,67	0,68	0,52	0,51	0,51	0,51	0,51	0,51	0,51	0,50	0,50	0,50	0,50	0,50	0,66	0,63	0,52
Sorg. <sup>te</sup> RIO FREDDO	Ponte Rio Freddo	0,54	0,54	0,54	0,54	0,54	0,54	0,54	0,54	0,54	0,55	0,55	0,54	0,60	<b>0,62</b>	0,56	0,56	0,55	0,55	0,55	0,55	0,56	0,56	0,56	0,56	0,56	0,57	0,57	0,57	0,57	0,58	

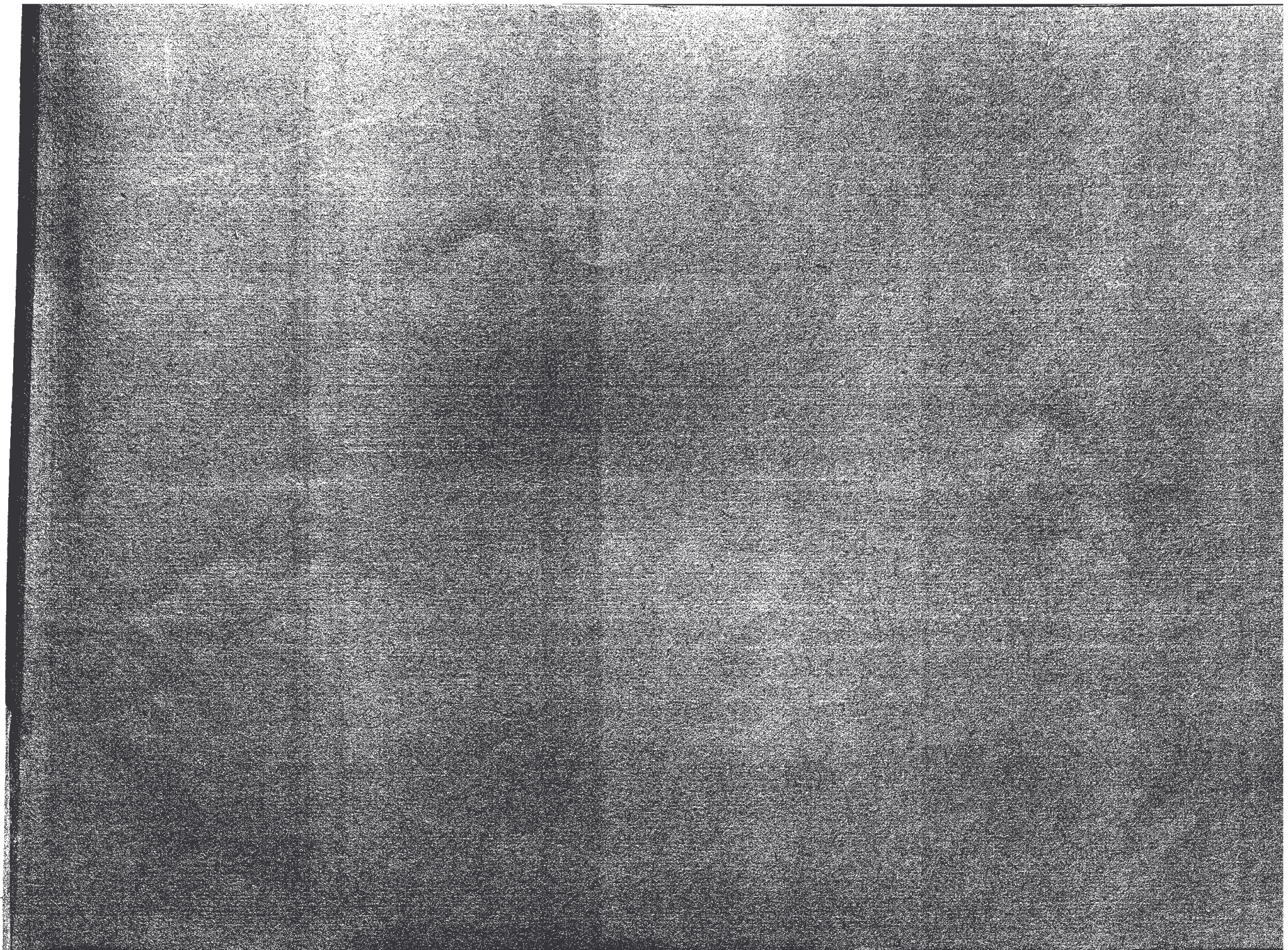
Osservazioni idrometriche

Anno 1921 — Mese di Dicembre

CORSO O SPECCHIO D'ACQUA	STAZIONE	ALTEZZE IDROMETRICHE OSSERVATE IL GIORNO:																																
		1	2	3	4	5	6	7	8	9	10	11	12	13	14	15	16	17	18	19	20	21	22	23	24	25	26	27	28	29	30	31		
<b>ATERNO-PESCARA</b>																																		
ATERNO . . . . .	Molina . . . . .	0,56	0,56	0,55	0,55	0,54	0,56	0,55	0,54	0,50	0,55	0,54	0,58	0,50	0,52	0,52	0,50	0,50	0,58	0,49	0,50	0,52	0,52	0,54	0,54	0,53	0,54	0,51	0,50	0,53	0,53	0,54		
id. . . . .	Vittorito . . . . .	0,58	0,60	0,59																		0,52	0,52	0,50	0,51	0,50	0,50	0,55	0,53	0,53	0,51	0,52	0,52	
id. . . . .	Prata . . . . .	0,57	0,56	0,66	0,64	0,64	0,64	0,60	0,58	0,56	0,56	0,56	0,54	0,52	0,52	0,54	0,53	0,52	0,52	0,52	0,52	0,52	0,54	0,53	0,52	0,60	0,60	0,56	0,56	0,54	0,54	0,55		
SAGITTARIO . . . . .	Cauta . . . . .	0,38	0,38	0,38	0,39	0,39	0,39	0,39	0,39	0,39	0,39	0,39	0,40	0,40	0,41	0,41	0,40	0,39	0,39	0,39	0,38	0,38	0,37	0,36	0,36	0,36	0,36	0,36	0,36	0,36	0,36	0,36	0,36	0,35
id. . . . .	Pratola . . . . .	0,60	0,60	0,61	0,60	0,60	0,60	0,60	0,59	0,59	0,58	0,59	0,60	0,60	0,61	0,60	0,58	0,57	0,56	0,56	0,56	0,55	0,55	0,55	0,55	0,55	0,56	0,57	0,56	0,56	0,58	0,58	0,58	
id. . . . .	Lago Ciufelli . . . . .	0,50	0,50	0,66	0,65	0,52	0,50	0,48	0,47	0,47	0,47	0,46	0,46	0,48	0,48	0,48	0,47	0,47	0,47	0,46	0,46	0,45	0,46	0,46	0,47	0,47	0,47	0,48	0,48	0,50	0,48	0,46		
id. . . . .	Chiavica Caffarelli . . . . .	0,58	0,58	0,72	0,64	0,64	0,62	0,60	0,58	0,58	0,57	0,56	0,56	0,58	0,57	0,56	0,56	0,56	0,55	0,55	0,50	0,50	0,50	0,50	0,55	0,55	0,57	0,57	0,58	0,60	0,56	0,56		
ATERNO-SAGITTARIO . . . . .	Alloggiamento Idr. <sup>co</sup> . . . . .	0,50	0,48	0,58	0,57	0,54	0,52	0,50	0,50	0,50	0,49	0,47	0,46	0,47	0,47	0,47	0,47	0,46	0,45	0,46	0,46	0,47	0,46	0,46	0,46	0,46	0,47	0,47	0,48	0,48	0,47	0,48		
PESCARA . . . . .	Popoli . . . . .	0,53	0,53	0,62	0,60	0,58	0,57	0,56	0,54	0,53	0,53	0,52	0,52	0,53	0,54	0,52	0,52	0,51	0,49	0,49	0,49	0,50	0,51	0,50	0,51	0,53	0,56	0,53	0,51	0,50	0,50	0,53		
id. . . . .	Maraone . . . . .	0,56	0,59	0,66	0,64	0,63	0,61	0,59	0,57	0,56	0,56	0,55	0,54	0,55	0,56	0,56	0,54	0,54	0,53	0,53	0,52	0,52	0,52	0,53	0,54	0,62	0,58	0,56	0,54	0,54	0,58	0,55		
TIRINO . . . . .	Bussi Officine . . . . .	0,20	0,20	0,20	0,20	0,20	0,20	0,20	0,20	0,20	0,20	0,20	0,20	0,20	0,20	0,20	0,20	0,20	0,20	0,20	0,20	0,20	0,20	0,20	0,20	0,20	0,20	0,20	0,20	0,20	0,20	0,20		
PESCARA . . . . .	Scafa . . . . .	0,70	0,70	0,73	0,71	0,70	0,90	0,80	0,76	0,76	0,76	0,72	0,72	0,74	0,76	0,74	0,74	0,72	0,72	0,72	0,72	0,72	0,72	0,72	0,72	0,72	0,84	0,82	0,74	0,72	0,72	0,73		
id. . . . .	Sambuceto . . . . .	0,75	0,74	0,90	0,82	0,80	1,01	0,86	0,80	0,78	0,75	0,75	0,73	0,79	0,91	0,83	0,79	0,78	0,75	0,75	0,72	0,70	0,68	0,66	0,70	0,72	1,24	0,90	0,82	0,76	0,72	0,88		
<b>BIFERNO</b>																																		
Sorgente MAIELLA . . . . .	Ponte S. Domenico . . . . .	0,14	0,14	0,15	0,15	0,15	0,15	0,15	0,15	0,15	0,15	0,15	0,15	0,16	0,16	0,16	0,16	0,16	0,16	0,16	0,16	0,16	0,16	0,16	0,16	0,16	0,16	0,16	0,16	0,16	0,16	0,16		
Sorgenti TORNO e PIETRA CADUTA . . . . .	Ponte S. Bartolomeo . . . . .	0,52	0,52	0,68	0,60	0,54	0,56	0,56	0,52	0,51	0,51	0,51	0,51	0,51	0,51	0,52	0,52	0,52	0,52	0,52	0,52	0,52	0,52	0,52	0,52	0,52	0,52	0,52	0,52	0,52	0,52	0,52		
Sorg. <sup>te</sup> RIO FREDDO . . . . .	Ponte Rio Freddo . . . . .	0,58	0,58	0,59	0,58	0,58	0,58	0,58	0,58	0,58	0,58	0,59	0,59	0,59	0,59	0,59	0,60	0,60	0,60	0,60	0,60	0,60	0,60	0,60	0,60	0,60	0,60	0,60	0,60	0,60	0,60	0,59	0,59	









Il presente bollettino, come tutte le pubblicazioni del Con-  
siglio Superiore delle acque, si trova in vendita presso la  
**Casa Editrice Libreria P. Maglione & C. Strini,**  
Via Due Macelli N. 88 - ROMA.