PROFILO nodo 315 - 303
Salto mt. 28.00 Lunghezza mt. 2582.90

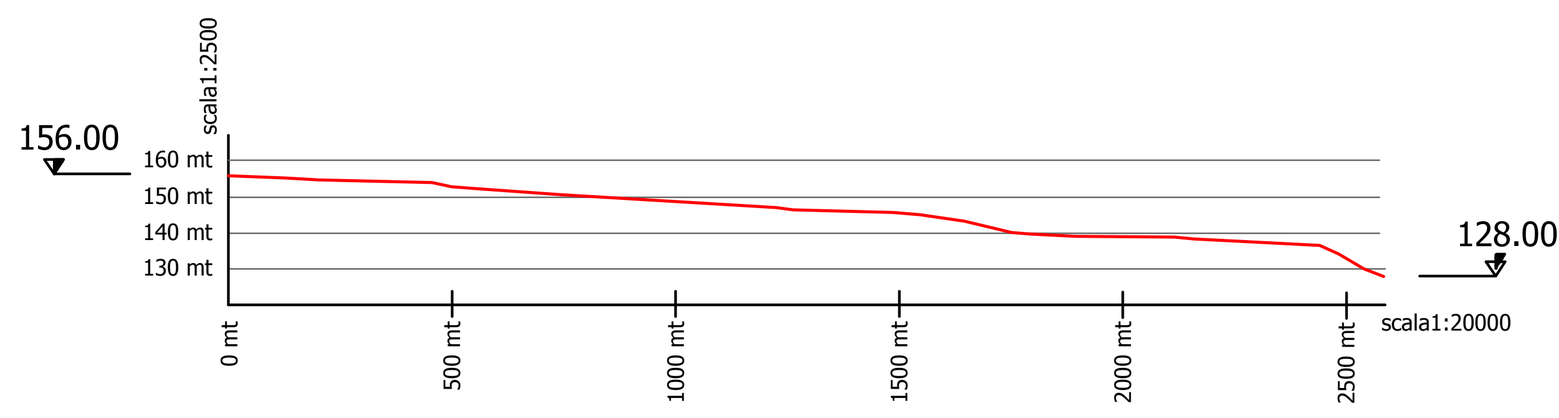

PROFILO nodo 303 - 300
Salto mt. 1.00 Lunghezza mt. 1219.56

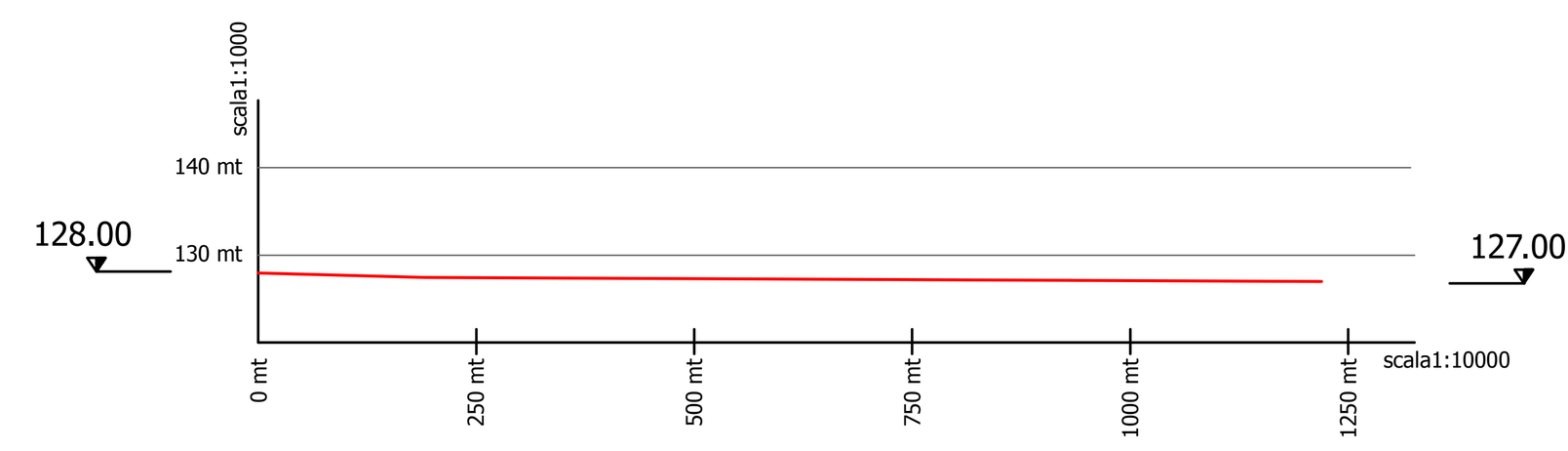

PROFILO nodo 520A - 300
Salto mt. 1.00 Lunghezza mt. 1401.11

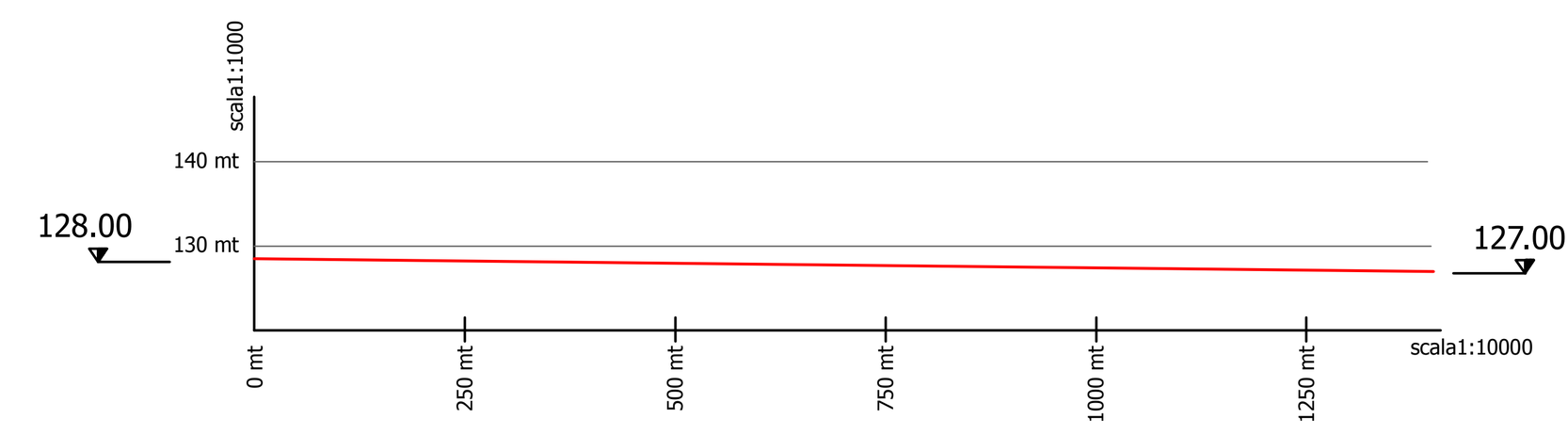

PROFILO nodo 300 - 300A
Salto mt. 3.00 Lunghezza mt. 928.69

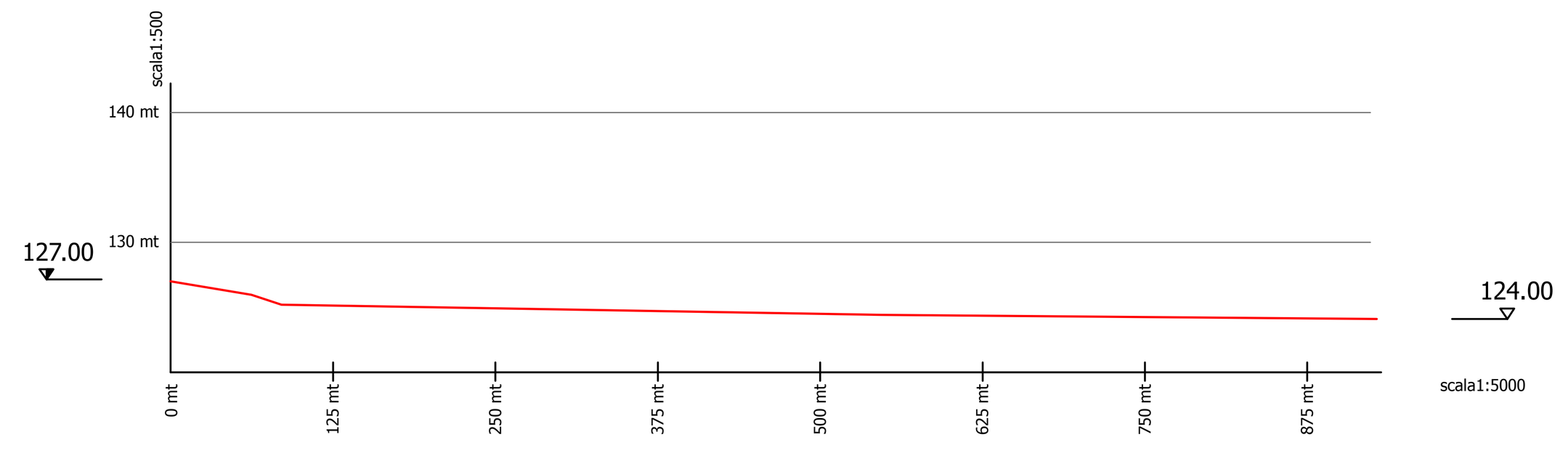

PROFILO nodo 300B - 296
Salto mt. 32.00 Lunghezza mt. 5359.44

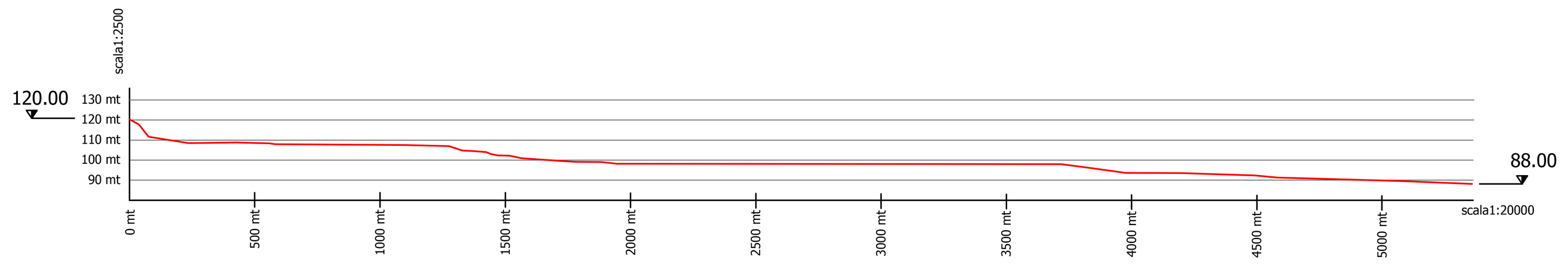

PROFILO nodo 316 - 296
Salto mt. 159.00 Lunghezza mt. 6228.45

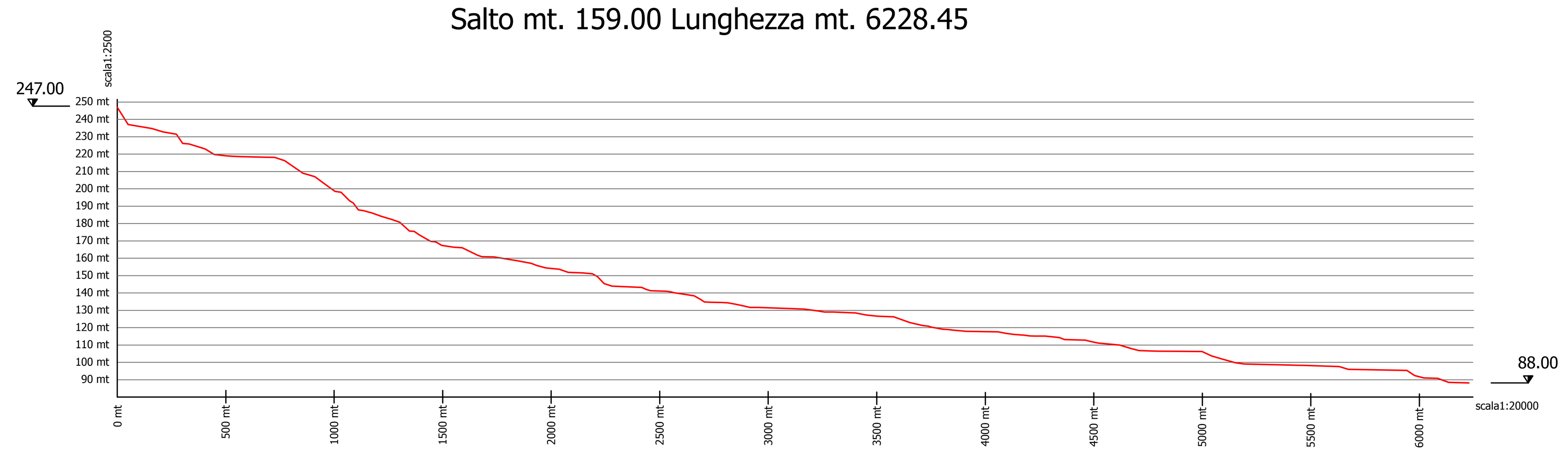

PROFILO nodo 296 - 296A
Salto mt. 8.00 Lunghezza mt. 1317.77

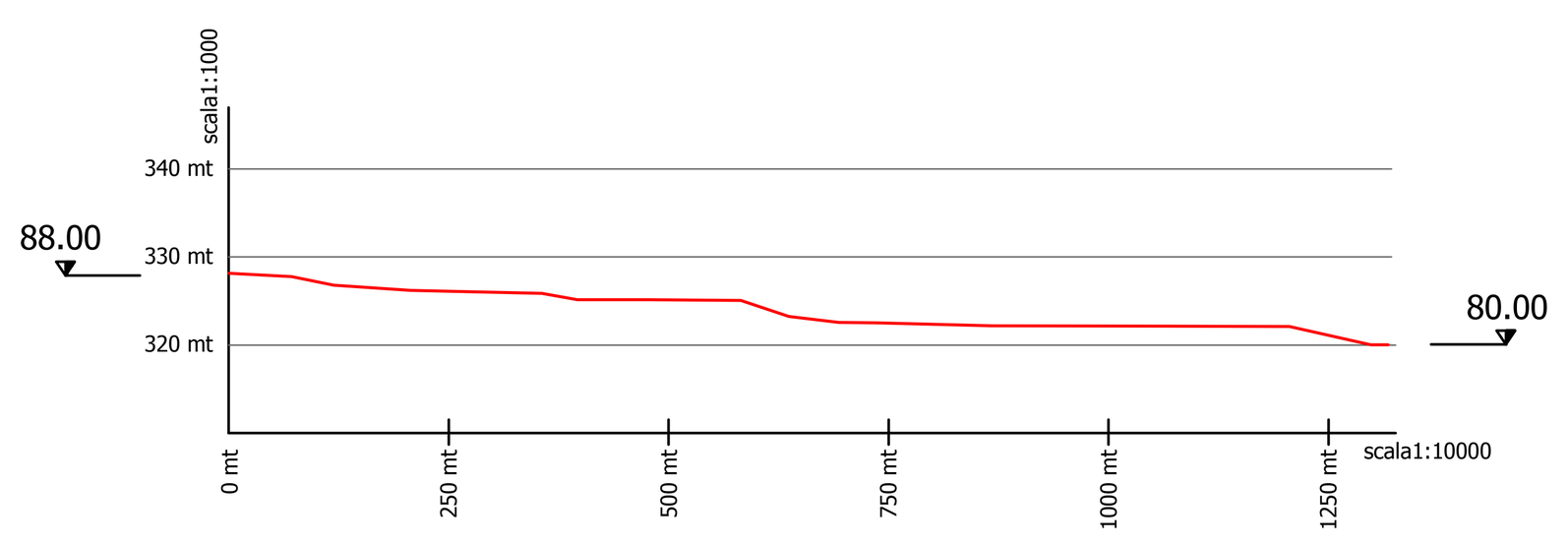

PROFILO nodo 283 - 280
Salto mt. 3.00 Lunghezza mt. 260.69

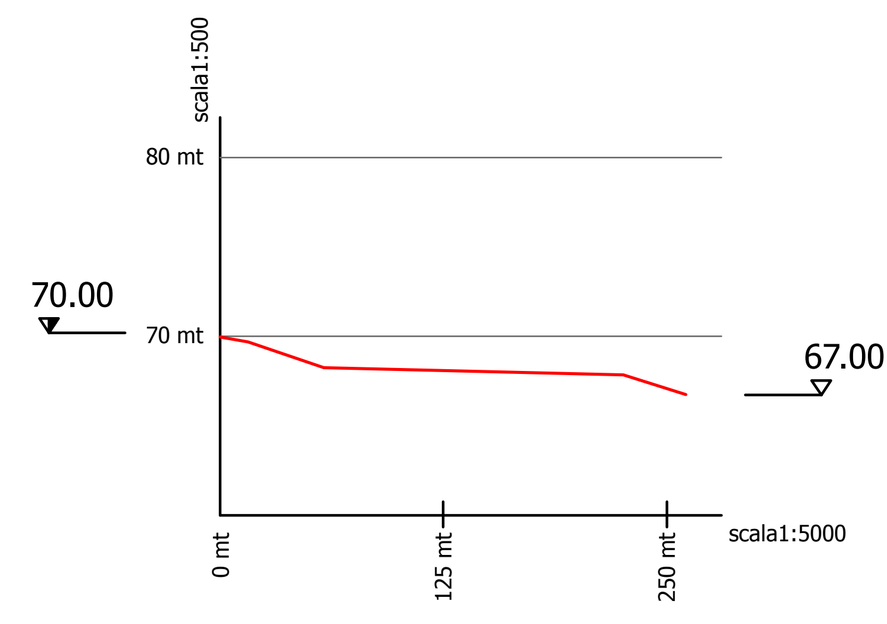

PROFILO nodo 280 - 272
Salto mt. 9.00 Lunghezza mt. 1158.56

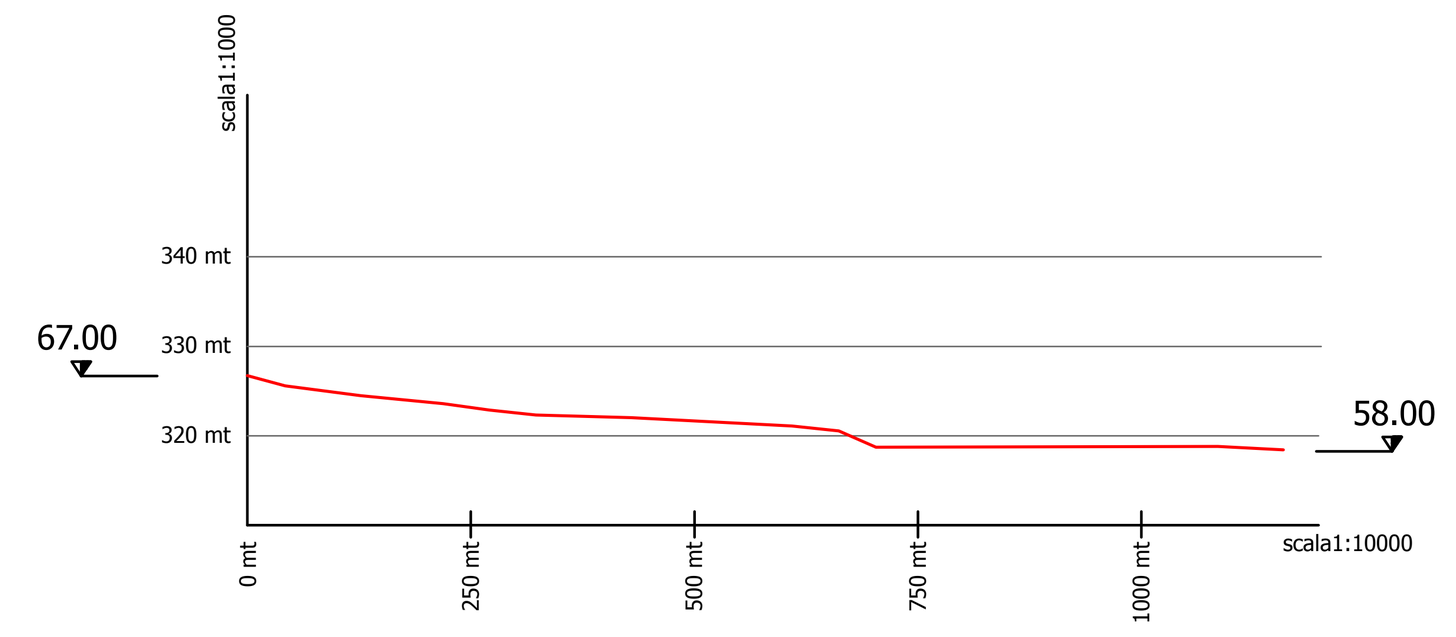

PROFILO nodo 272 - 267
Salto mt. 8.00 Lunghezza mt. 2026.01

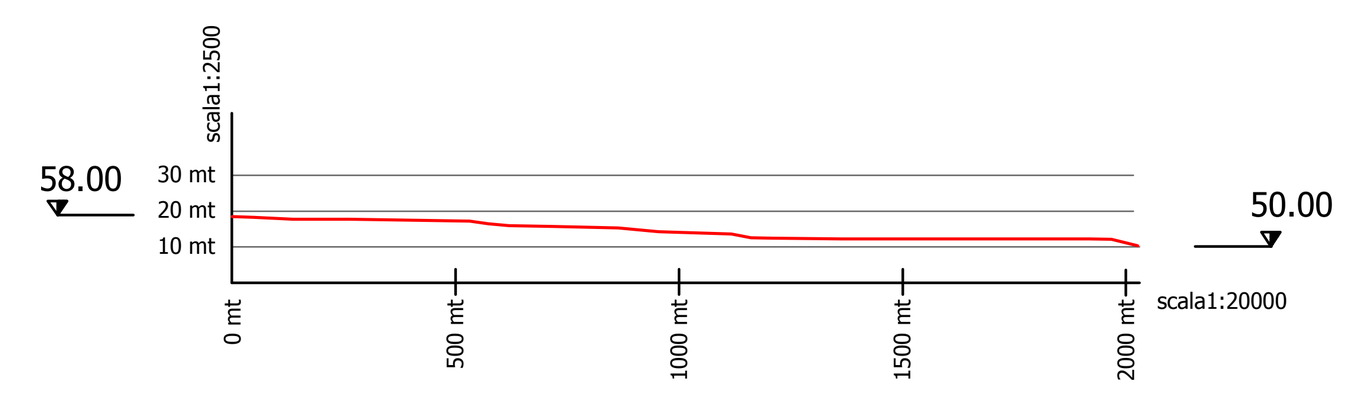

PROFILO nodo 267 - 254
Salto mt. 26.00 Lunghezza mt. 9598.31

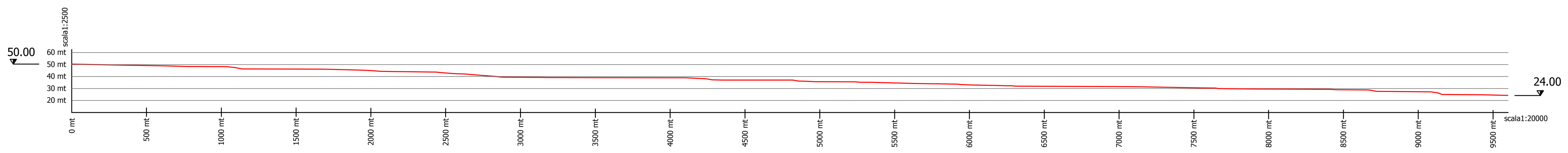

PROFILO nodo 254 - 227
Salto mt. 7.00 Lunghezza mt. 4608.39

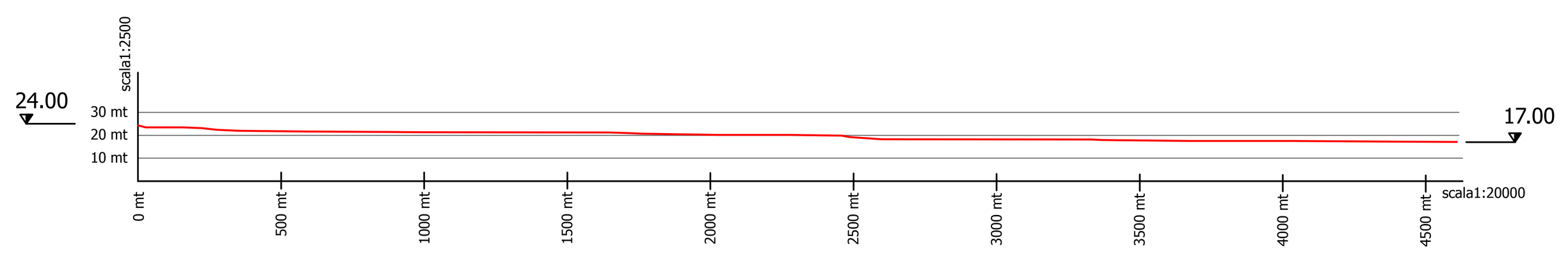

PROFILO nodo 227 - 213
Salto mt. 11.00 Lunghezza mt. 6321.30

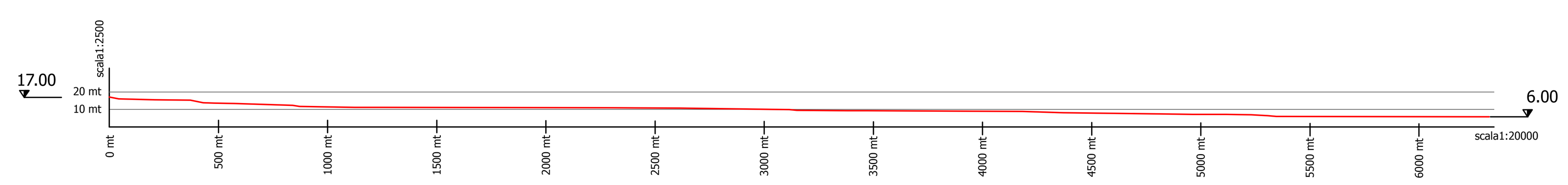

PROFILO nodo 213 - 511
Salto mt. 5.00 Lunghezza mt. 10024.88

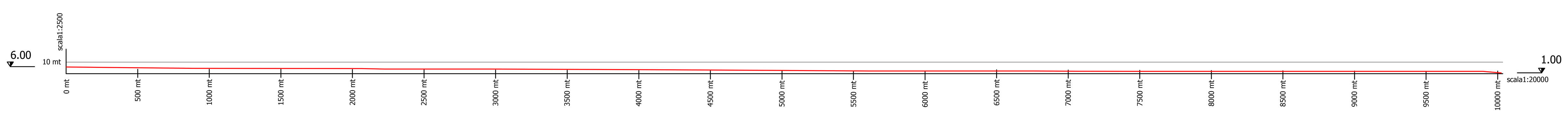

PROFILO nodo416B - 416
Salto mt. 99.00 Lunghezza mt. 5557.45

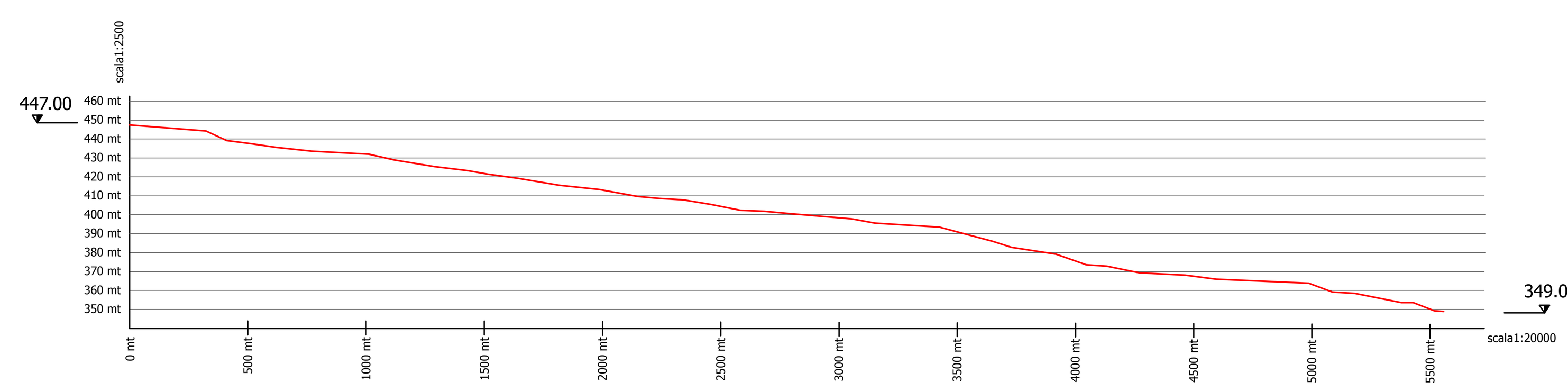

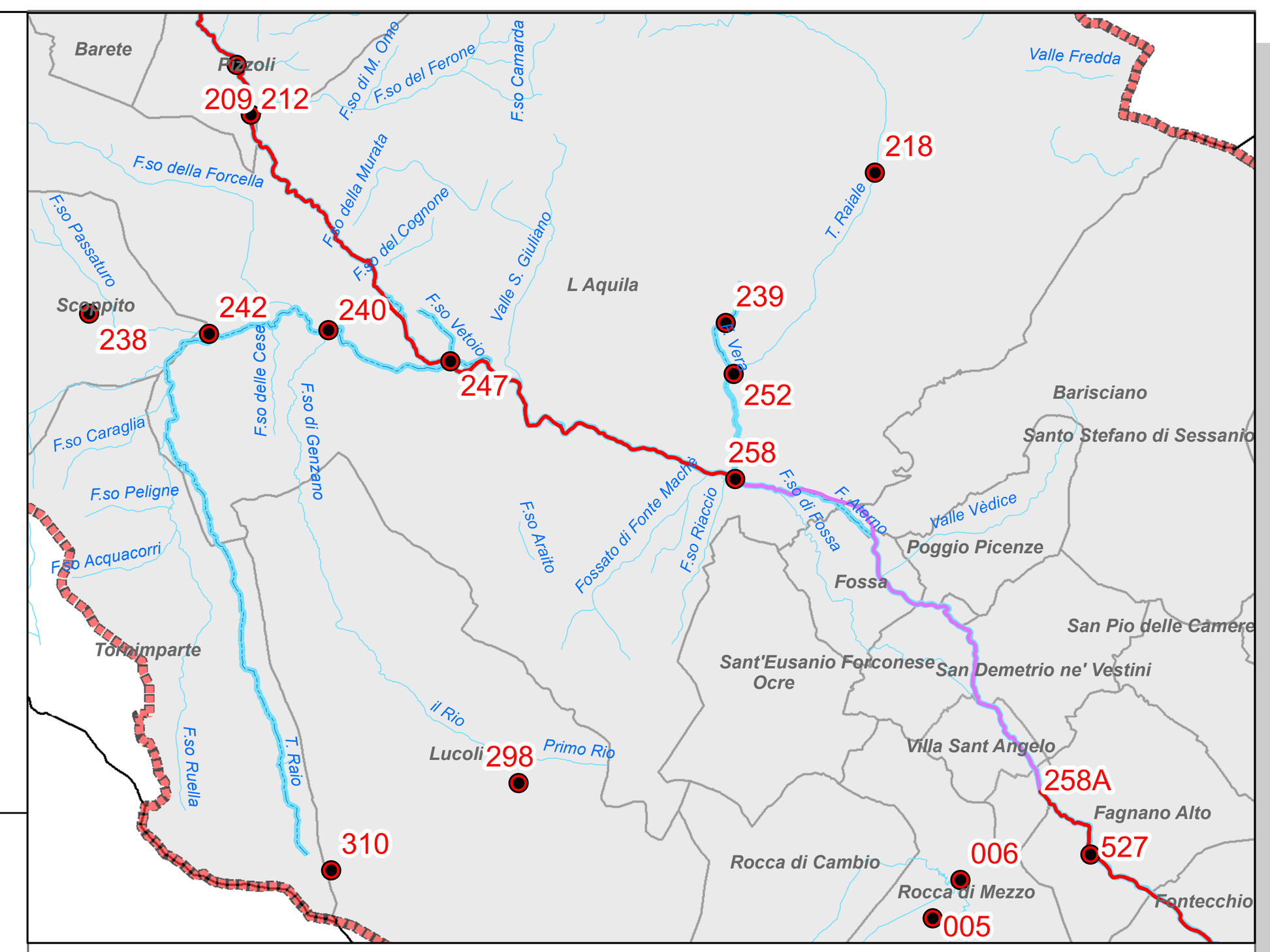

Inquadramento Planimetrico dei Rami in oggetto
Scala 1:150.000

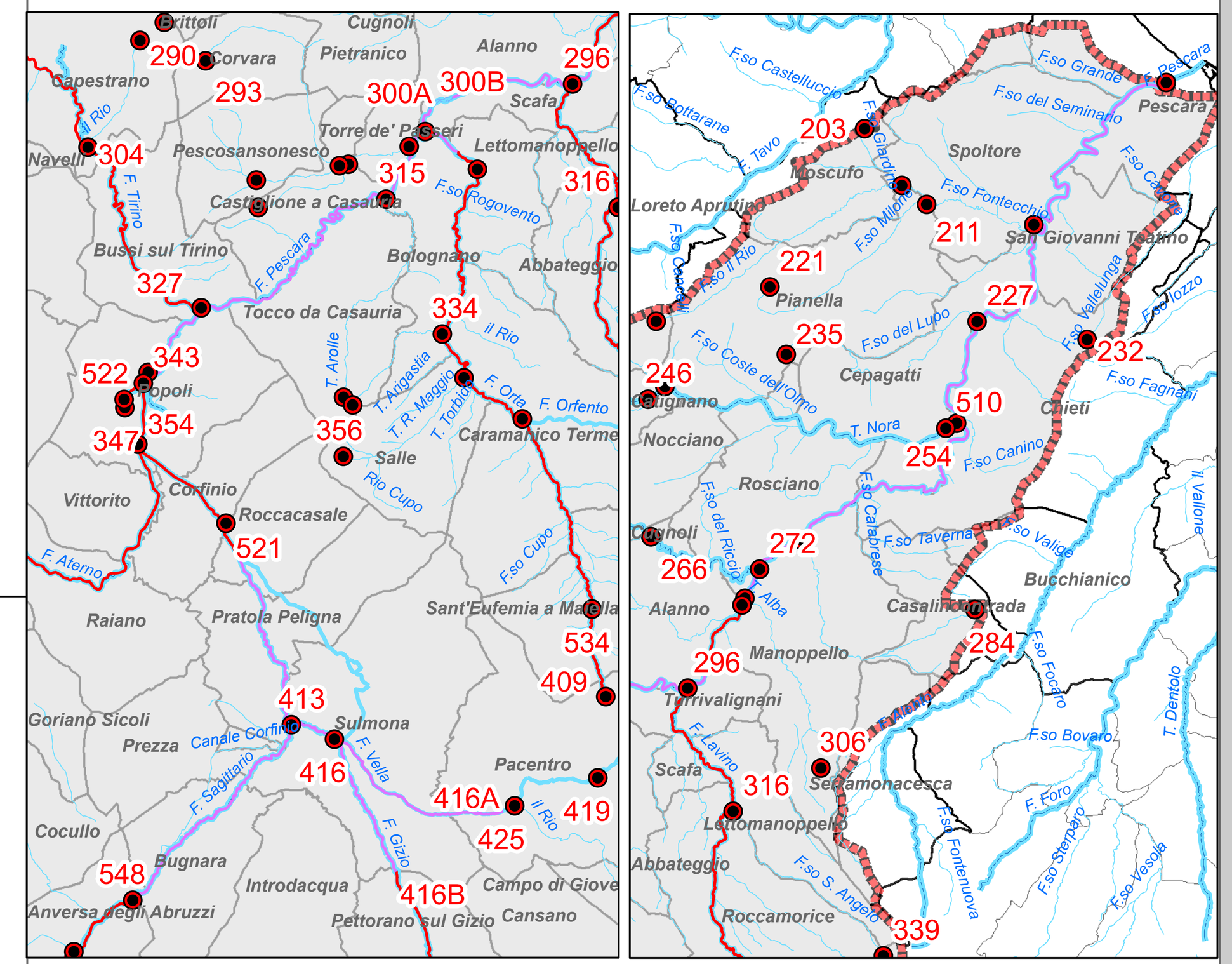

Inquadramenti Planimetrici dei Rami in oggetto
Scala 1:200.000

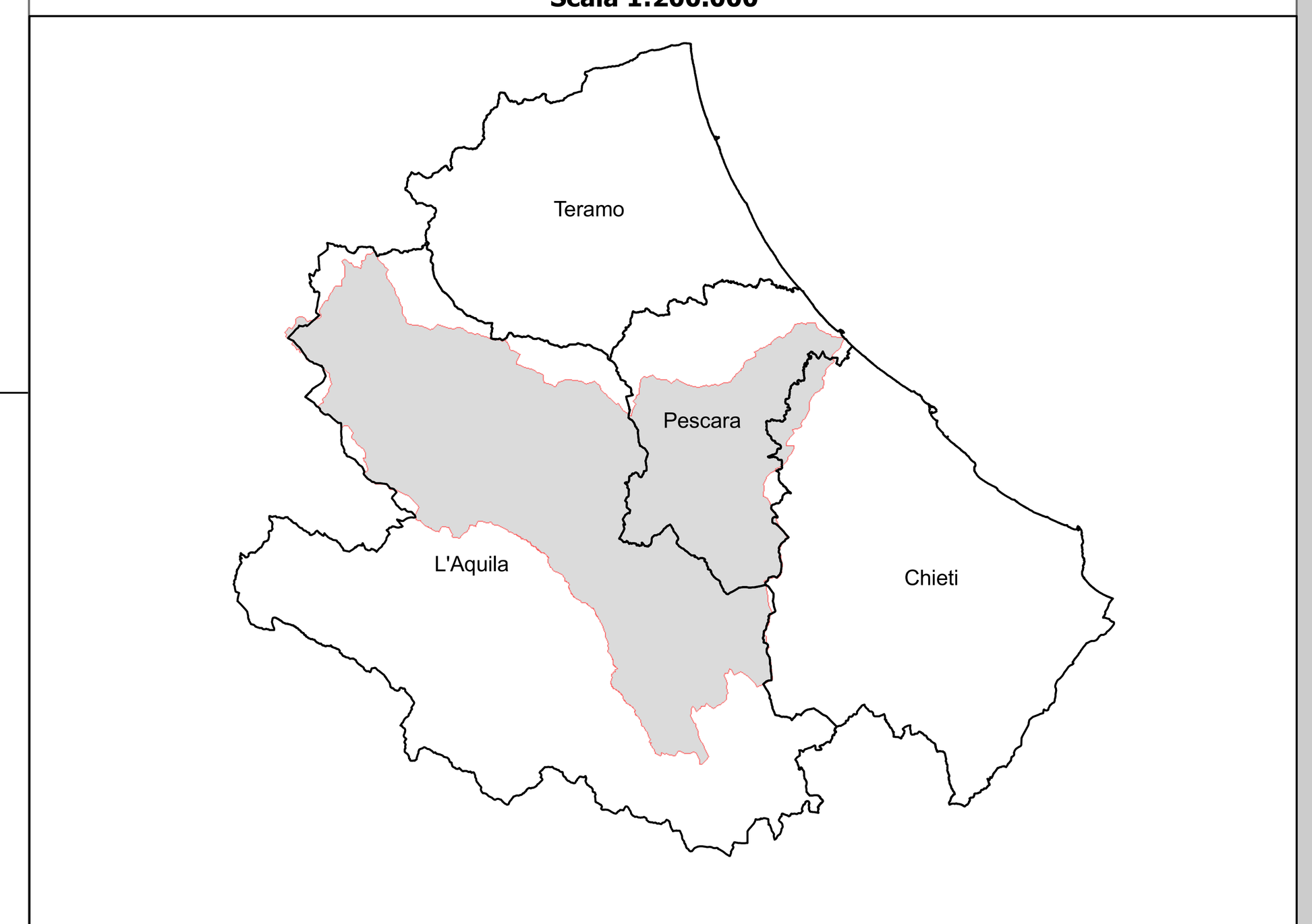

Inquadramento Regionale del Bacino del Fiume Liri
Scala 1:1.000.000

REGIONE ABRUZZO

Direzione Parchi, Territorio, Ambiente, Energia

Studio a supporto della programmazione regionale in materia di risorse idriche destinabili alla produzione di energia elettrica

Profili Rami Individuati

4/4 scala: VARIE	***BACINO IMBRIFERO ATERNO PESCARA***

Fonti:
Cartografia Regionale Ortofoto 1:10000 e D.E.M.

Aggiornata a Dicembre 2008

ABRUZZO ENGINEERING